

KANSAS RIVER

The Kansas River Wildlife Area consists of four different areas. All areas are adjacent to or within close proximity of the Kansas River. The Riley county

area provides an additional motor boat access site to the river near Ogden as well as walk-in hunting access to 300 acres of river-bottom ground. The three Shawnee areas

include more than 200 acres of farmland and riparian corridors. Special use regulations are in place for all areas.

OGDEN BOAT RAMP / K-18 WILDLIFE AREA

LOCATION

Riley and Geary counties - OGDEN BOAT RAMP, southeast of the East Riley Ave. Exit on K-18, SE 1/2 mile on Walnut St. Includes approximately 178 acres to the south.

K-18 WILDLIFE AREA (WA) Located and accessed off of K-18 south of the Kansas River Bridge on the northwest side of the K-18 highway. This site includes approximately 143 acres. Another 215 acres of the area is accessible through Fort Riley Army Base off of the 12th St. Exit.

RIVER ACCESS

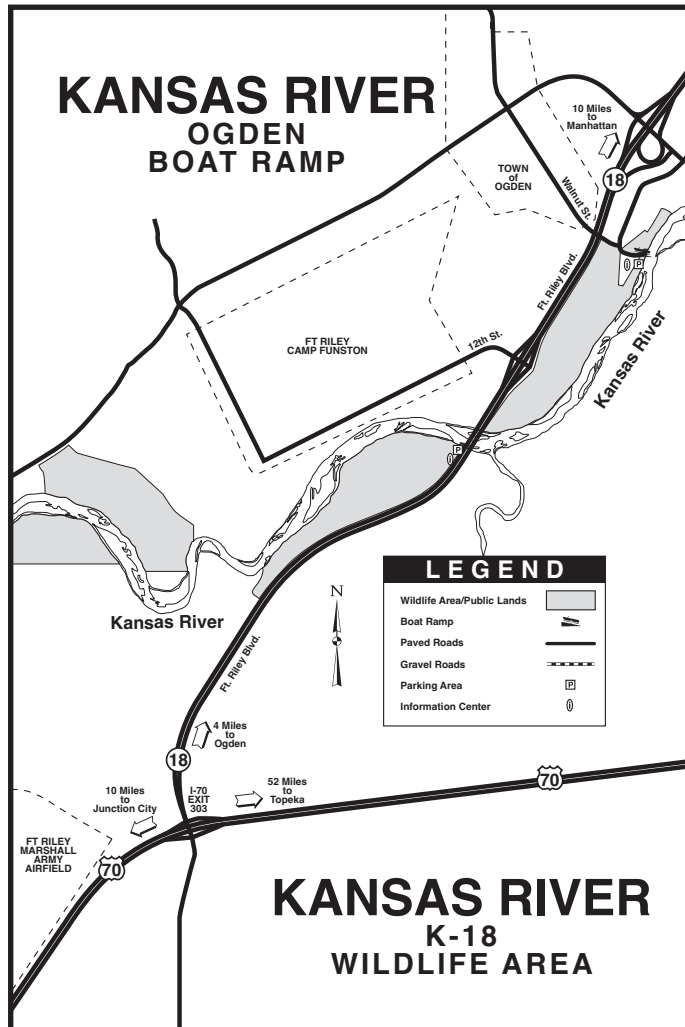
The Ogden Boat Ramp area includes a boat ramp for access to the Kansas River and a vault toilet is located there.

HUNTING

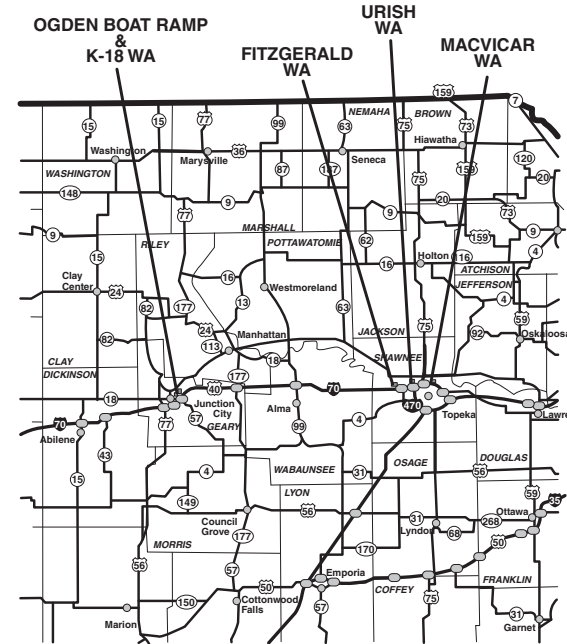
Methods of hunting on the K-18 and Ogden Boat Ramp Kansas River wildlife areas are limited to archery and shotgun hunting only. No firearm deer hunting is allowed. All hunters using the area are required to check-in/check-out daily using the GoOutdoorsKansas Mobile app or at ksoutdoors.com/checkin. Hunting opportunities on the areas include deer, turkey, upland birds and waterfowl. Hunters using the area inside the Fort must comply with the Fort's entrance rules and regulations.

THINGS TO REMEMBER

- No firearm deer hunting
- No camping
- Electronic daily check-in/check-out required; register through the GoOutdoorsKansas mobile app or at ksoutdoors.com/checkin.



Kansas River Wildlife Areas



General Area Map



Equal opportunity to participate in and benefit from programs described herein is available to all individuals without regard to race, color, national origin, sex, age, disability, sexual orientation, gender identity, political affiliation, and military or veteran status. Complaints of discrimination should be sent to Office of the Secretary, Kansas Department of Wildlife and Parks, 1020 S Kansas Ave., Topeka, KS 66612. 03/23

Kansas River

Wildlife Areas



Kansas River Wildlife Area
300 SW Wanamaker Rd.
Topeka, KS 66606

Ogden/K-18 Areas
(785) 539-9999

Fitzgerald, Urish and
MacVicar Areas
(785) 273-6740

Region 2 Office
(785) 273-6740

www.ksoutdoors.com



FITZGERALD WILDLIFE AREA

LOCATION

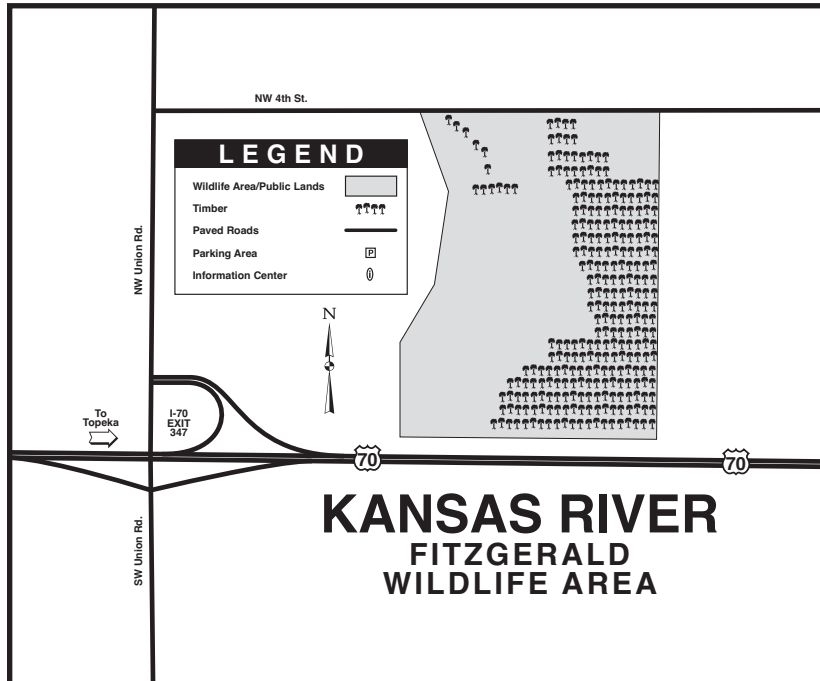
Shawnee County - 1/2mi. east of West Union Rd. and 4th St., near Topeka; approximately 8 miles west of Topeka, north of I-70.

HUNTING

The area is open for youth/mentor dove hunting, by electronic daily check-in/check-out and access is limited. Youth/mentor dove hunts are defined by one individual under 16 years old who is accompanied by a licensed adult 18 years of age or older. A dove management sunflower field is planted annually. All other hunting on the area is reserved for youth only and is limited by draw through the Special Hunts Program. All hunters using the area are required to check-in/check-out daily using GoOutdoorsKansas Mobile app or at ksoutdoors.com/checkin. To find out more information about the special hunts programs or about Fitzgerald Wildlife Area, visit ksoutdoors.com or contact the area manager at the number listed. Special hunting opportunities on the property include youth archer deer hunting, youth firearm deer hunting, and youth spring and fall turkey hunting.

THINGS TO REMEMBER

- No camping
- Electronic daily check-in/check-out required; register through the GoOutdoorsKansas mobile app or at ksoutdoors.com/checkin.
- Dove hunting is by youth/mentor only and is limited.
- All hunts except dove hunting are by draw through special hunts.



URISH WILDLIFE AREA

LOCATION

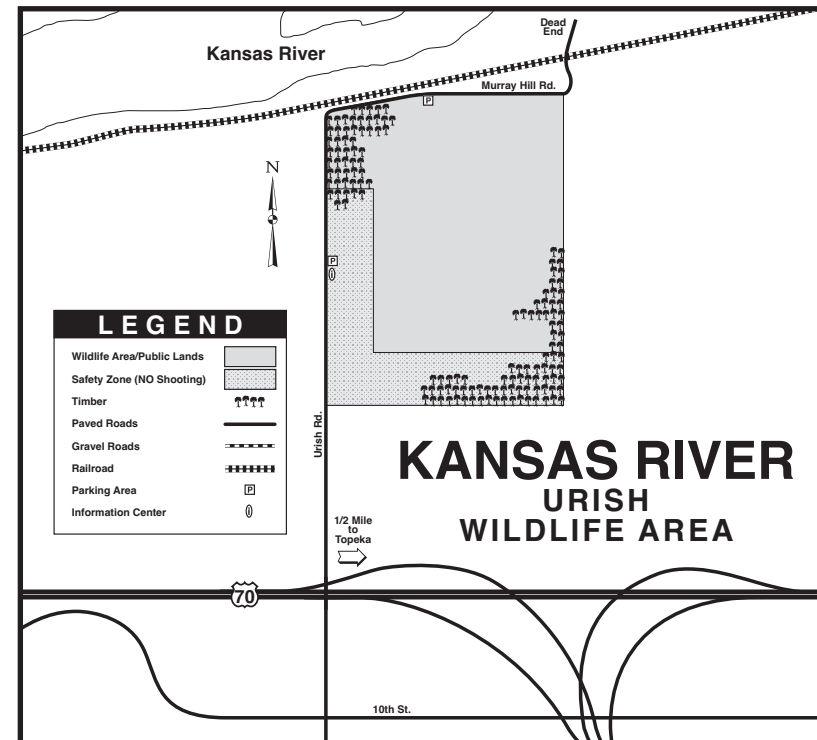
Shawnee County - 400 block of Urish Rd. near Topeka; approximately 1/2 mile west of Topeka, north of I-70

HUNTING

Methods of hunting on the Urish Wildlife Area are limited to archery and shotgun hunting only. No firearm deer hunting is allowed on the area. The area is extremely popular for dove hunting. A dove management sunflower field is planted on the area annually. All hunters using the area are required to check-in/check-out daily using the GoOutdoorsKansas Mobile app or at ksoutdoors.com/checkin. Other hunting opportunities on the property include deer, turkey, and waterfowl.

THINGS TO REMEMBER

- No firearm deer hunting
- No camping
- Electronic daily check-in/check-out required; register through the GoOutdoorsKansas mobile app or at ksoutdoors.com/checkin.



MACVICAR WILDLIFE AREA

LOCATION

Shawnee County - I-70 and MacVicar Rd., Topeka; next to the Forestry Recycling Center, North of I-70

HUNTING

Methods of hunting on the MacVicar Wildlife Area are limited to archery and shotgun hunting only. All hunters using the area are required to check-in/check-out daily using the GoOutdoorsKansas Mobile app or at ksoutdoors.com/checkin. The area is open to Dove hunting through the electronic access (check-in/check-out) but access is limited. All other hunting on the area is limited through Special Hunts Program. To find out more information about the special hunts program or about MacVicar Wildlife Area, visit ksoutdoors.com or contact the area manager at the number listed.

THINGS TO REMEMBER

- No firearm deer hunting
- No camping
- Electronic daily check-in/check-out required; register through the GoOutdoorsKansas mobile app or at ksoutdoors.com/checkin.
- Special archery deer hunts and spring and fall turkey hunts are available through the Special Hunts Program.
- Area is open to dove hunting but access is limited.

