

# KANSAS *2018-19* HUNTING ATLAS

FALL 2018 • SPRING 2019 • FALL 2018 • SPRING 2019



CHECK OUT OTHER  
HUNTING INFORMATION  
AT OUR WEBSITE:

[ksoutdoors.com](http://ksoutdoors.com)



Includes Walk-In Hunting Areas (WIHA) and Public Lands (state and federal)



# WIHA Area Rules

## 1. Obey all Kansas hunting rules and regulations.

- WIHA areas are for hunting purposes only. Other activities are prohibited without landowner permission.
- Hunting is by foot traffic only. No vehicular traffic is allowed.
- Do not trespass on neighboring property. Hunt only on the side enrolled in WIHA as designated by signs.
- WIHA tracts are open to hunting either September 1 – January 31, November 1 – January 31, September 1 – March 31 or April 1 – May 31 as indicated in this atlas and on posted boundaries. Entering WIHA prior to or after the contract period for any reason is trespassing.
- Any game species with an open season during the contract period may be hunted on WIHA, using legal means and method of take, with the exception of some WIHA tracts designated as “Archery & Shotshell Only.”

## 2. Hunters must be ethical and sportsmanlike.

- Obey the safety zone concept. Allow a buffer around buildings, homes, and livestock.
- Respect the rights of the landowner and others using the area.
- Do not litter. Take all trash with you.
- Do not enter abandoned or maintained buildings.
- Do not leave game remains in parking areas, roads, or roadside ditches.
- Treat the land as if it was your own and act responsibly.
- Do not destroy or damage any equipment, machinery, or other items left on the area.
- Do not start fires on areas.

## 3. All regulations for KDWPT public lands apply to WIHA. For a complete listing of regulations, contact a KDWPT office. The following activities are NOT permitted through the WIHA program:

Target practice, trapping, commercial or noncommercial dog training, camping, horseback riding, stocking or releasing of wildlife, operation of vehicles, discharge of fireworks, fires, littering, drinking cereal malt beverages or alcoholic liquor, and destructive acts, including digging, destruction, or removal of signs or vegetation. Although the WIHA program allows access for hunting only, trapping may occur on WIHA properties by individuals with appropriate landowner permission. **Baiting while hunting or preparing to hunt is illegal. Only two portable blinds or stands are allowed per hunter, per area. Portable blinds may not be left unattended overnight. Stands and portable blinds must be marked with the owner’s name and address or KDWPT number. Decoys may not be left unattended overnight. Commercial guide services are prohibited.**

## 4. Additional rules and behavior.

- Do not block access to crop fields or pasture land. Farmers and ranchers may need access to their fields.
- Do not park in the field access sites on neighboring property. Owners may need access to their fields as well.
- Do not enter property with vehicles or park in the field.
- Park only in designated parking areas or along the road. Take caution to prevent blocking road access.
- Do not open gates or leave gates open.
- Avoid stretching fences when crossing them.
- Allow farmers to pass with farm equipment and machinery.

## 5. Using the WIHA Atlas

- The maps included in the atlas are to be used for general reference only. Signs will mark the actual WIHA boundary. In some instances, the boundary may be a creek, river, hedgerow, crop field, or CRP field where the boundary may be difficult to map. Use the posted signs as the true boundary.
- The atlas also depicts state and federal areas that may be open to hunting. Some of these areas have special regulations in effect, and some may have refuge areas that are closed to hunting. Contact local staff for area-specific information prior to accessing these properties.
- WIHA property can be removed from the program at any time; in this case, “No Longer Enrolled in WIHA” signs will be posted. Once these signs are posted, access is prohibited. For an up-to-date list of WIHA that is removed or added, go the KDWPT website at [www.ksoutdoors.com/wiha](http://www.ksoutdoors.com/wiha). On the fall atlas page, there is a link for post-print atlas changes.

## 6. WIHA, CRP, crop fields, and livestock

- Some WIHA is comprised of CRP grass. Occasionally, USDA releases CRP land for emergency haying and grazing. KDWPT has no control whether WIHA property is hayed or grazed. However, in most circumstances, if WIHA is hayed or grazed, the cooperators receive a reduced payment. Haying and grazing may actually improve habitat conditions on the WIHA property in future years.
- Less than 25 percent of WIHA is cropland. This may include wheat or milo stubble and winter wheat. In some cases, the WIHA that is enrolled may be in a crop rotation; one year it may be winter wheat and the next it may be milo stubble. In other cases, the cropland is accepted to round out the other acres and make signing and access easier. Some winter wheat is enrolled for goose or crane hunting.
- Respect unharvested crops. Some agreements with cooperators stipulate that hunting access be limited until crops are harvested. Such fields will be posted with “NO HUNTING IN UNHARVESTED CROPS.” If land is included in the same WIHA that is not unharvested crop, that portion of the property may be hunted. Care should always be taken not to cause crop damage.
- WIHA contracts are signed months in advance of the hunting season. At the time the contract was signed, the area had suitable habitat and offered hunting opportunity. If habitat was negatively impacted by the cooperators, payment reduction will occur. However, if habitat was negatively impacted by weather conditions, no payment reduction will take place.
- As part of the agreement, livestock may be present on the area. The area is still open for hunting, but precautions should be taken not to harass or injure them.

## 7. Report violations to the local natural resource officer. Contact information is listed on inside back cover.

## 8. Your behavior will decide the future of these areas.

- Kansas landowners have voluntarily enrolled over 1 million acres in the WIHA program.
- These landowners can remove property from the WIHA program at anytime for any reason.
- KDWPT encourages hunters to be responsible, ethical, safe, and courteous to ensure the future of WIHA.

Extended weather extremes will impact quality of hunting. The following maps are to be used only as a general reference. Signs located on properties indicate area boundaries.



# Using the Hunting Atlas



On each map, all WIHA areas and public lands, including state- and federally-owned property, are marked. See the legend below for color codes used to identify properties. Not all state- and federally-owned properties are open for public hunting. Consult local area information prior to accessing any of these properties.

Access dates for fall WIHA properties are either Sept. 1 – Jan. 31, Nov. 1 – Jan. 31, or Sept. 1 – Mar. 31. **Tracts enrolled for both fall and spring access will be**

**posted as such and indicated by a green outline in the atlas.** Public hunting access to the WIHA properties is limited to the specified access period. Accessing the WIHA properties prior to or after the access period is prohibited.

Maps are at a scale of 1:277,500 (1 inch represents 4.38 miles) and were compiled according to conventional cartographic standards using the most reliable information available. The Kansas Department of Wildlife, Parks and

Tourism does not guarantee freedom from errors or inaccuracies and disclaims any legal responsibility for interpretations made from these maps, or decisions based thereon.

This atlas is a continual work in progress and any comments, suggestions, or corrections are welcomed. Any such comments may be submitted to: [ksoutdoors.com/KDWPT-Info/Contact-us](http://ksoutdoors.com/KDWPT-Info/Contact-us).

## THIS ATLAS CONTAINS MAPS FOR BOTH THE FALL AND SPRING HUNTING SEASONS.

### ATLAS LEGEND

<b>Interstate Route</b>		<b>State Boundary</b>		<b>WIHA: ONLY April 1 - May 31</b>	
<b>US Route</b>		<b>County Boundary</b>		<b>WIHA: ALSO April 1 - May 31</b>	
<b>State Route</b>		<b>WIHA: Nov. 1 - Jan. 31</b>		<b>WIHA: Archery &amp; Shotshell Only</b>	
<b>Street or Road</b>		<b>WIHA: Sep. 1 - Jan. 31</b>		<b>Federal or State Land</b>	
<b>Urban Area</b>		<b>WIHA: Sep. 1 - Mar 31</b>		<b>Military Reservation</b>	



### YOUTH/DISABLED DEER SEASON

Sept. 8-16, 2018

### YOUTH WATERFOWL SEASON

High Plains: Oct. 6-7, 2018

Low Plains Early: Oct. 6-7, 2018

Low Plains Late: Oct. 20-21, 2018

Low Plains Southeast: Nov. 3-4, 2018

### YOUTH PHEASANT AND QUAIL SEASON

November 3-4, 2018

### YOUTH SPRING TURKEY SEASON

April 1-16, 2019

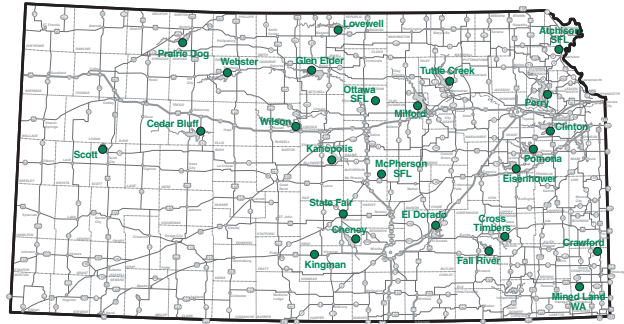


## Cabins Make Perfect Base Camps



Basic sleeper cabins are more rustic with fewer amenities. Most cabins can sleep four to six adults while others can sleep up to 10 adults. About half of the cabins are ADA accessible. Nightly rental rates vary depending on location, season, day of the week and available amenities.

Reserve your cabin online at [reserve.ksoutdoors.com](http://reserve.ksoutdoors.com). You can review cabin amenities, check prices and availability, and reserve a cabin up to a year in advance. Online instructions guide you through the reservation process.



Complement any trip with a relaxing stay at a Kansas state park or wildlife area cabin. One hundred, twenty-one cabins are available across the state, located at 19 state parks and six wildlife areas and one at the state fair grounds in Hutchinson.

The cabins offer a wide range of amenities. Deluxe cabins feature heating and air conditioning and most have furnished kitchens with refrigerators, stoves, microwaves and coffee pots; separate bedrooms and full bathrooms with showers.

## Wildlife Management Planning Assistance

- Customize a property management plan to fit your goals.
- Find the optimum balance between production and wildlife.
- Receive financial assistance for wildlife habitat creation.
- Unlock your land's full wildlife potential.



For More Information Call

**1-844 HAB-ASST**

or Visit

**[KSOutdoors.com/Private-Lands](http://KSOutdoors.com/Private-Lands)**



# 2018-19 Sportsmen's Calendar

(Consult the "2018 Kansas Hunting & Furharvesting Regulations Summary" for more information.)

## **MIGRATORY DOVE**

(Mourning, white-winged)  
Sept. 1 - Nov. 29

## **EXOTIC DOVE**

(Eurasian collared and ringed turtle)  
Open year-round

## **RAIL** (Sora and Virginia)

Sept. 1 - Nov. 9

## **SNIPE**

Sept. 1 - Dec. 16

## **WOODCOCK**

Oct. 13 - Nov. 26

## **SANDHILL CRANE**

Nov. 7, 2018 - Jan. 3, 2019

## **PHEASANT/QUAIL**

Nov. 10, 2018 - Jan. 31, 2019

## **GREATER PRAIRIE CHICKEN**

Sept. 15 - Oct. 15 and Nov. 17, 2018 - Jan. 31, 2019

## **SQUIRREL**

June 1, 2018 - Feb. 28, 2019

## **RABBITS** (Cottontail & Jack rabbit)

Open year-around

## **CROW**

Nov. 10, 2018 - Mar. 10, 2019

## **TURKEY**

### **Fall 2018:**

Oct. 1 - Nov. 27 and  
Dec. 10, 2018 - Jan. 31, 2019

### **Spring 2019:**

**Spring Youth/Disabled:** April 1-16, 2019  
**Spring Archery:** April 8-16, 2019  
**Spring Regular:** April 17 - May 31, 2019

## **TEAL**

**High Plains Zone:** Sept. 15-23  
**Low Plains Zone:** Sept. 8-23

## **GEESE**

### **Dark (Canada, Cackling, Brant):**

Oct. 27-28 and Nov. 7, 2018 - Feb. 17, 2019

### **White-fronted:** Oct. 27 - Dec. 30 and

Jan. 26 - Feb. 17, 2019

### **Light (Ross', Snow, Blue):** Oct. 27-28

and Nov. 7, 2018 - Feb. 17, 2019

### **Light Goose Conservation Order:** Feb.18 - April 30, 2019

## **DUCKS**

### **High Plains:** Oct. 13 - Dec. 31, 2018 and

Jan. 12-27, 2019

### **Low Plains Early:** Oct. 13 - Dec. 16, 2018 and

Dec. 22-30, 2018

### **Low Plains Late:** Oct. 27 - Dec. 30, 2018 and

Jan. 19-27, 2019

### **Low Plains Southeast:** Nov. 10, 2018 - Jan. 6, 2019

and Jan. 12-27, 2019

## **DEER**

### **Youth and Disability:** Sept. 8-16

### **Muzzleloader-Only:** Sept. 17-30

### **Archery:** Sept. 17 - Dec. 31

### **Pre-rut Firearm Whitetail Antlerless:** Oct. 6-8

### **Regular Firearm:** Nov. 28 - Dec. 09

### **Extended Firearm Whitetail**

#### **Antlerless-only (Units 6, 8, 9, 10, 16, 17):**

Jan. 1, 2019

### **Extended Firearm Whitetail**

#### **Antlerless-only (Units 1, 2, 3, 4, 5, 7, 11, 13, 14):**

Jan. 1-6, 2019

### **Special Extended Firearm Whitetail**

#### **Antlerless-only (Units 10A, 12, 15, 19):**

Jan. 1-13, 2019

### **Extended Archery Whitetail**

#### **Antlerless-only (DMU 10A, 19):**

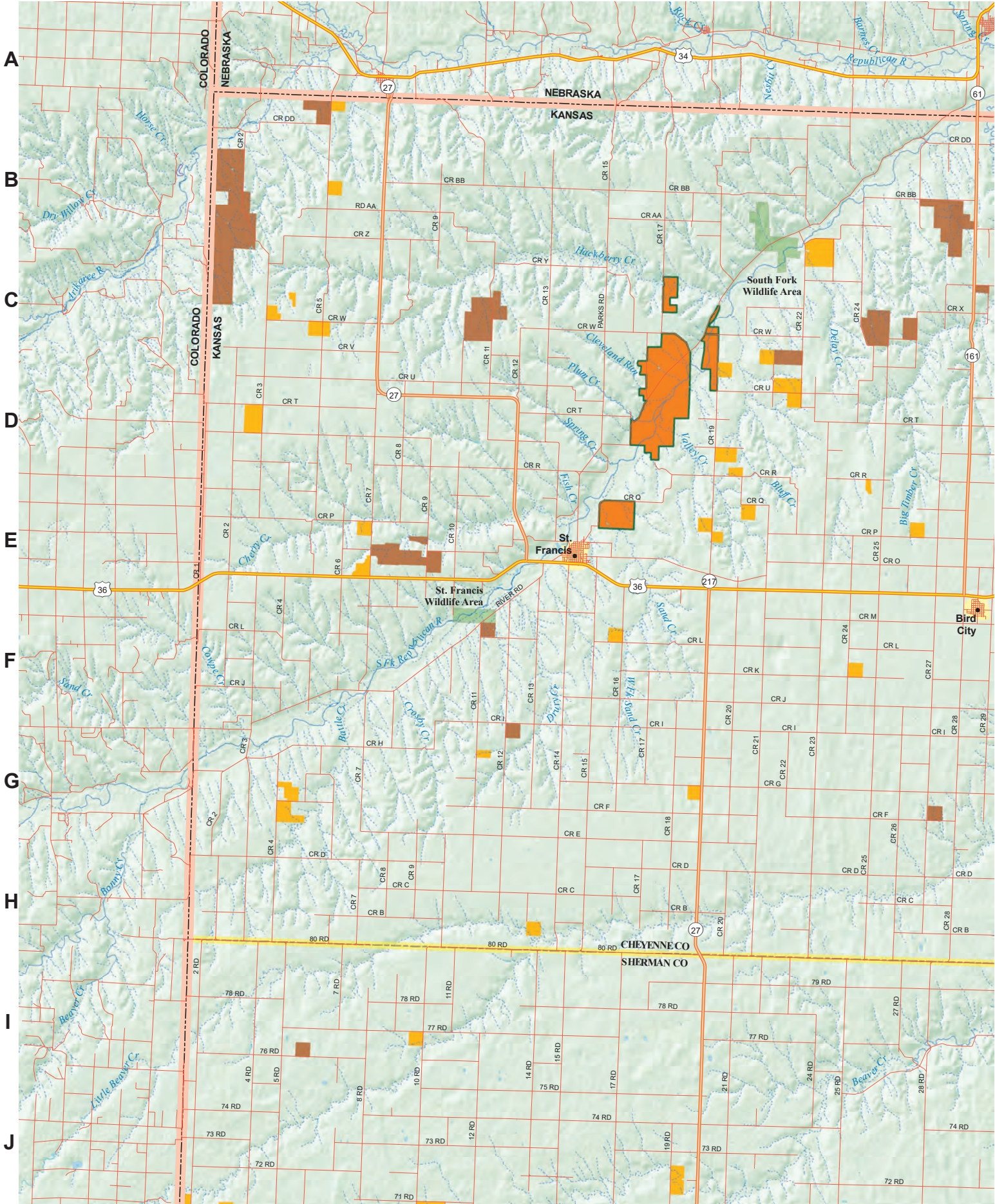
Jan. 14-31, 2019

Please consult the KDWPT website for up-to-date listings of withdrawn or added tracts.

[ksoutdoors.com/wiha](http://ksoutdoors.com/wiha)



1 2 3 4 5 6



Cont. on Map 13

1



7

8

9

10

11

12

A

B

C

D

E

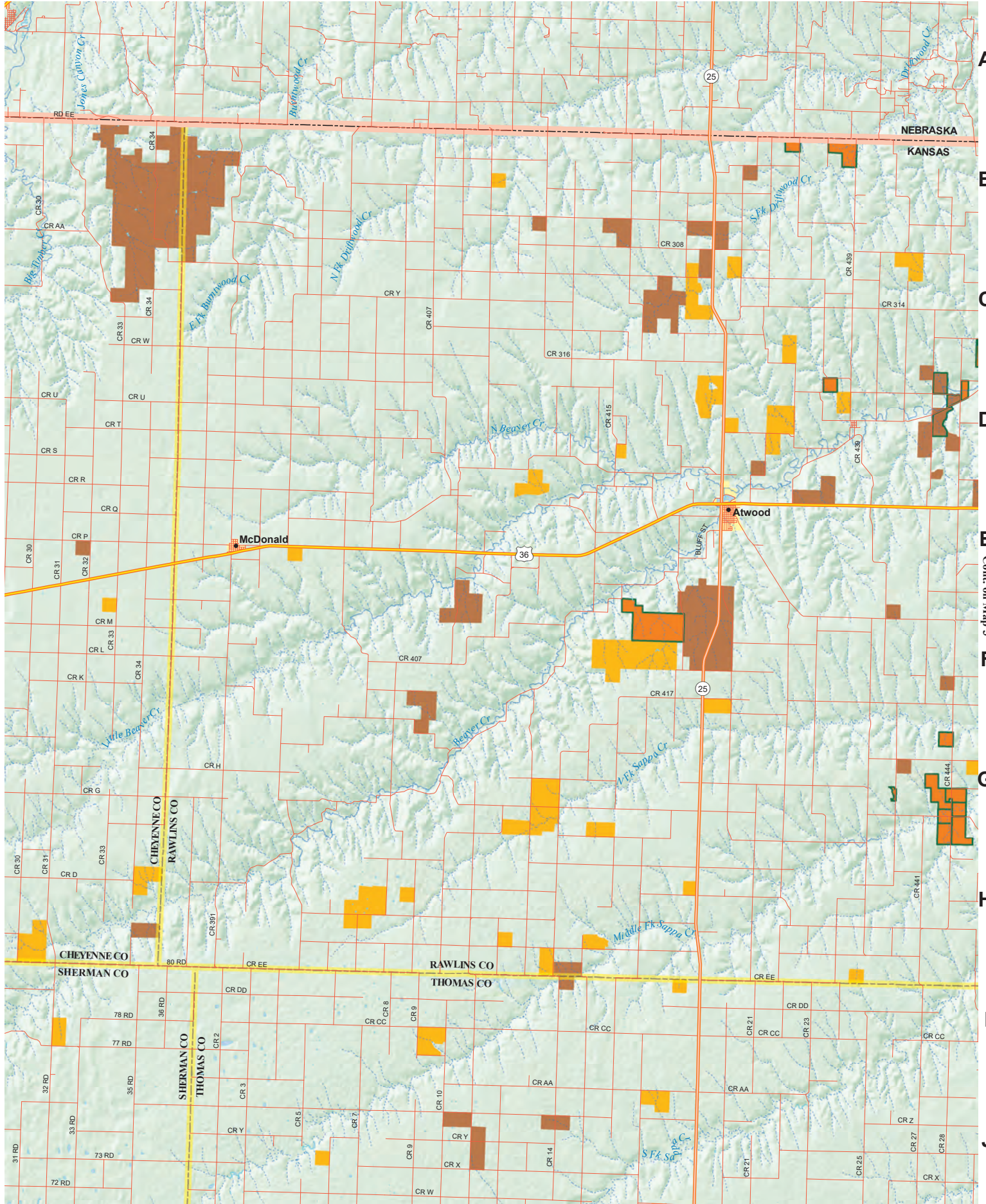
F

G

H

I

J



NEBRASKA  
KANSAS

McDonald

Atwood

RAWLINS CO  
THOMAS CO

CHEYENNE CO  
SHERMAN CO

Cont. on Map 14

2







7

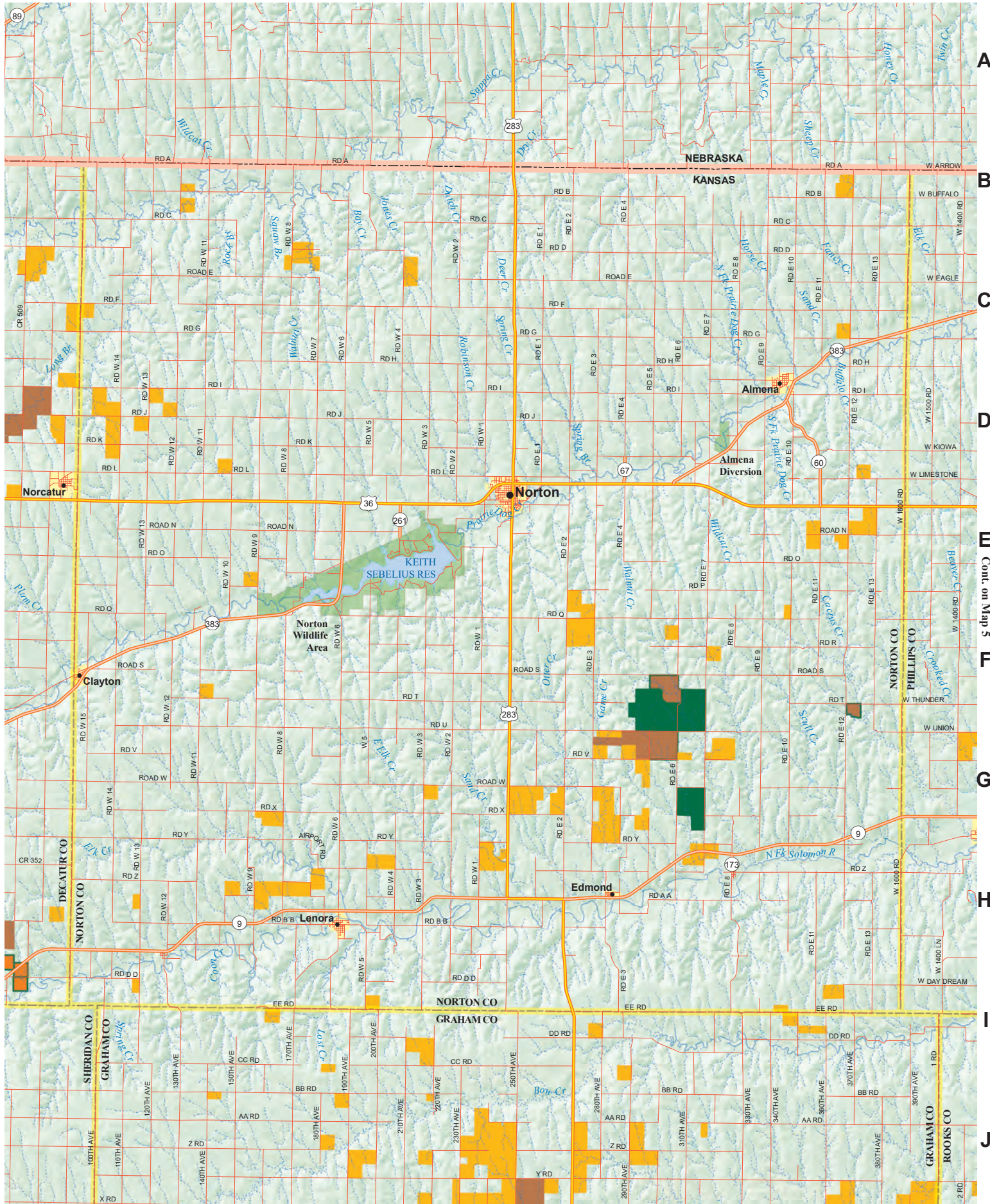
8

9

10

11

12



A

B

C

D

E

F

G

H

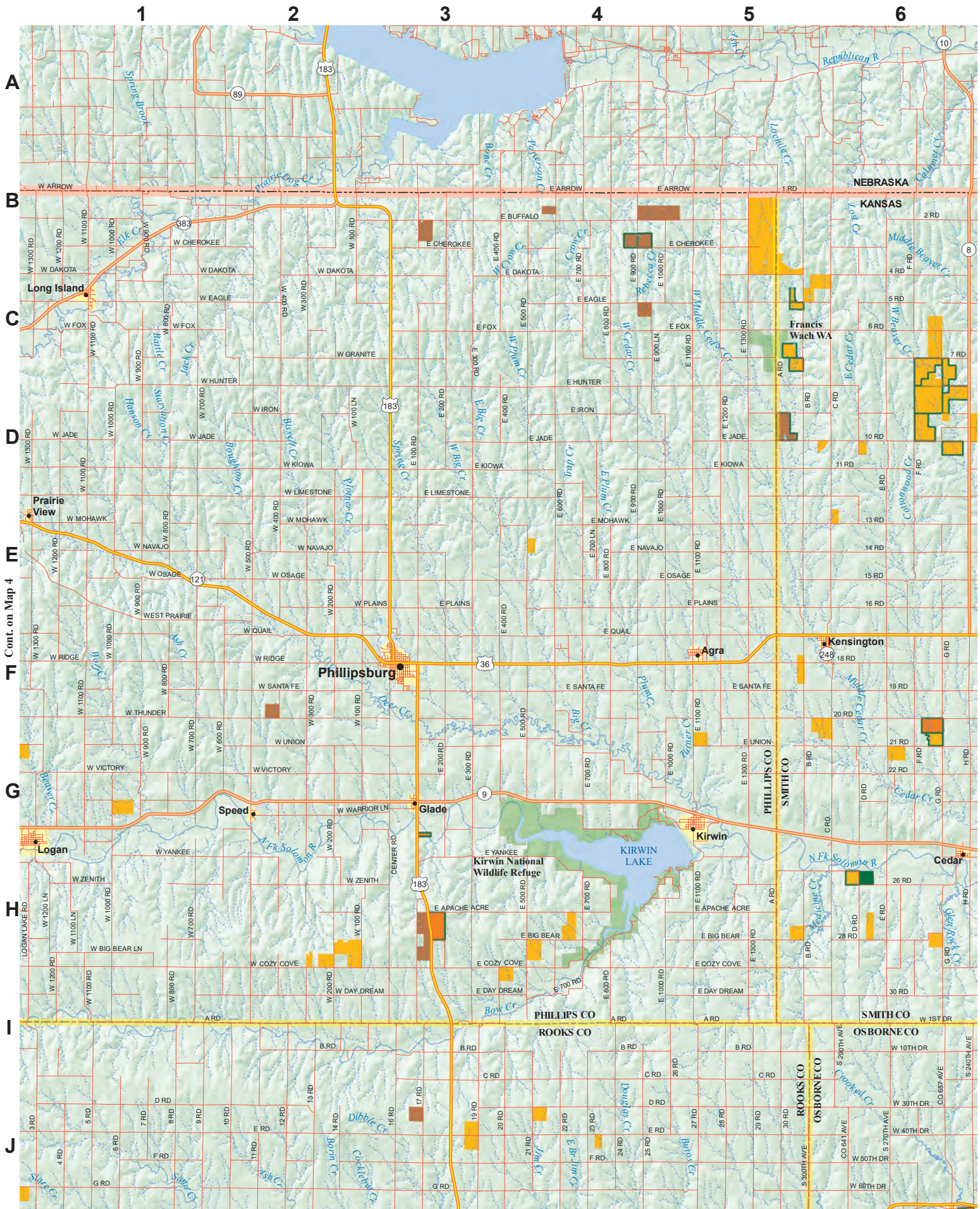
I

J

Cont on Map 5

Cont. on Map 16



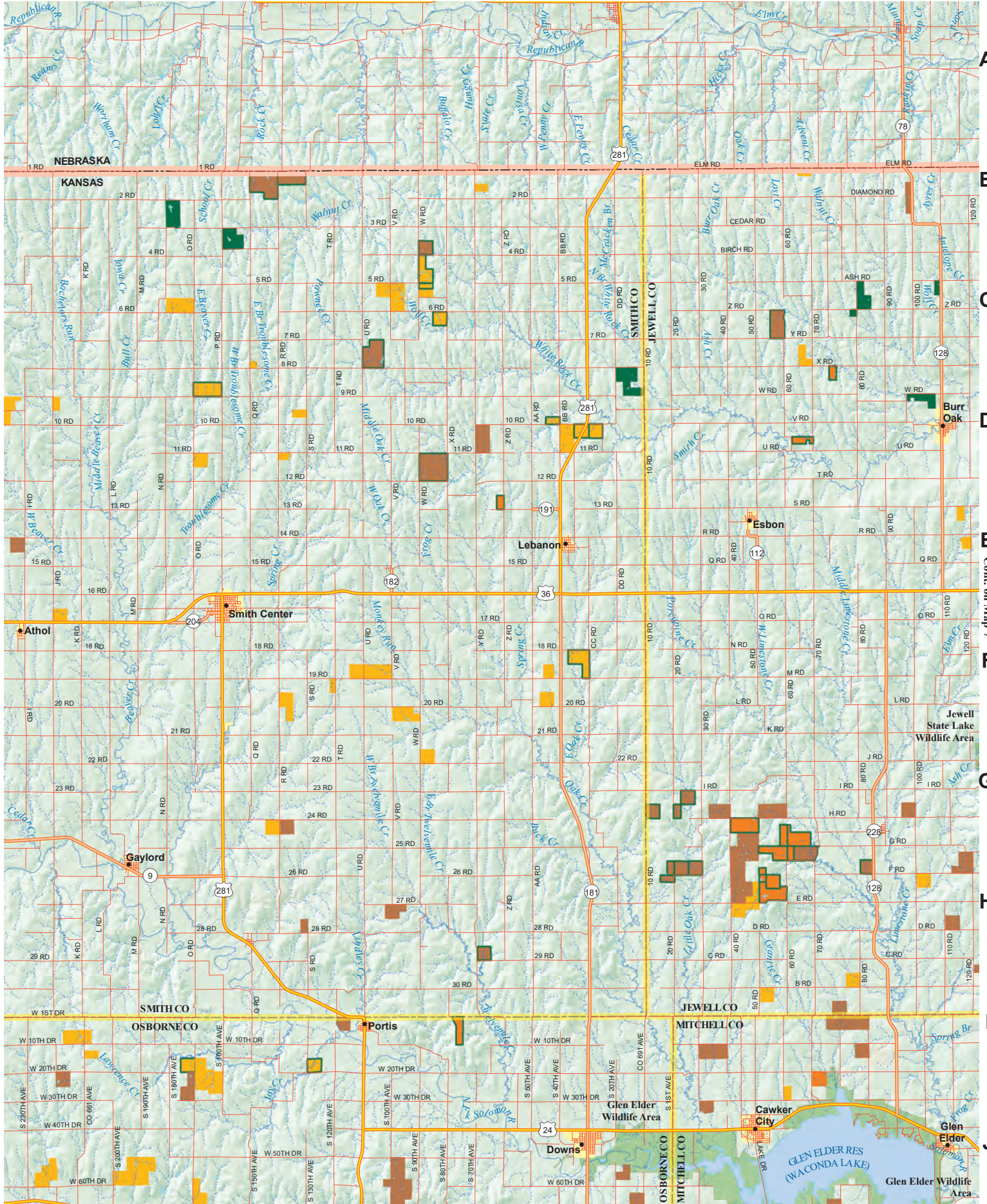


Cont. on Map 4

Cont. on Map 17

5





A

B

C

D

E

F

G

H

I

J

Cont on Map 7

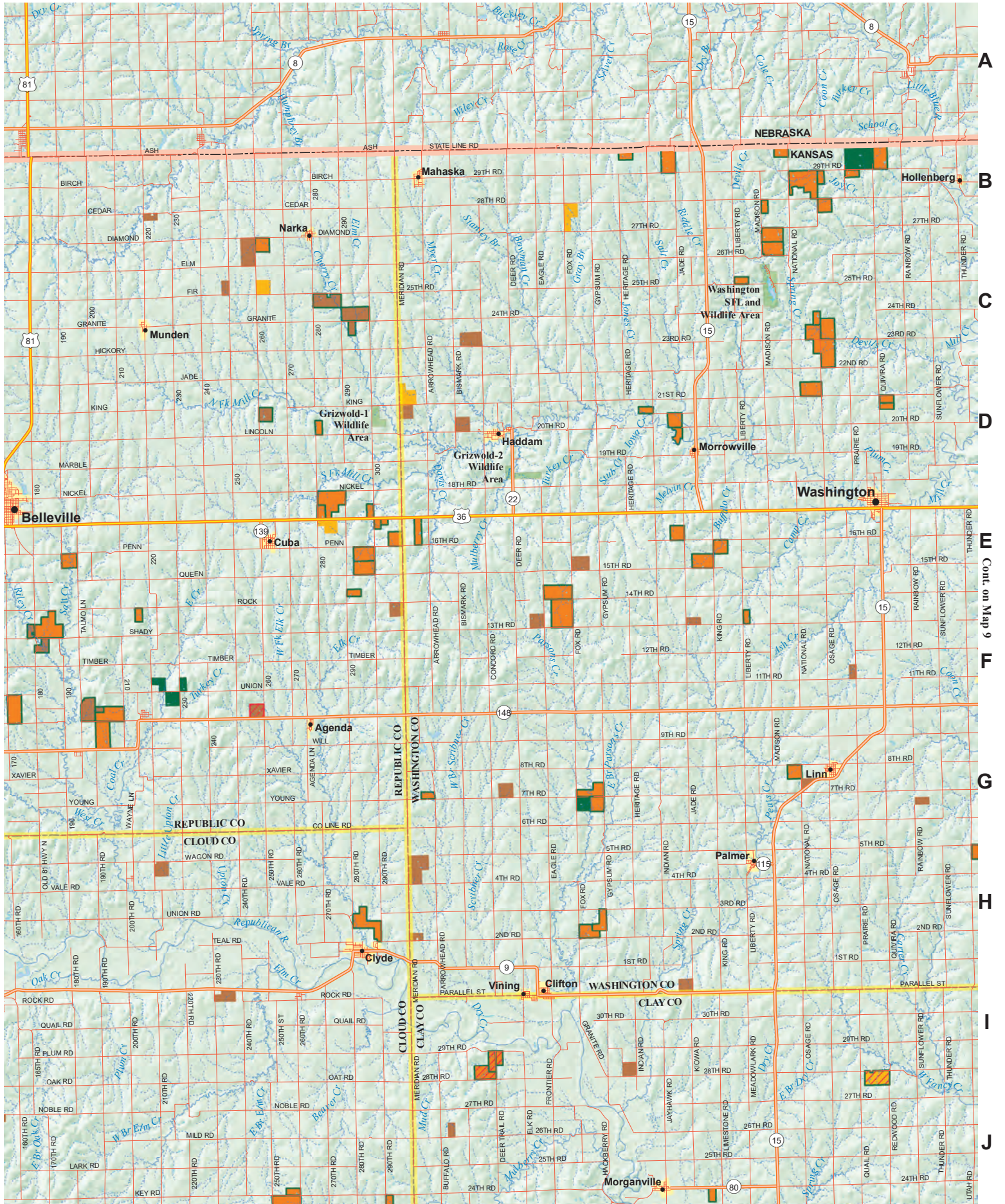




Cont. on Map 6

Cont. on Map 19

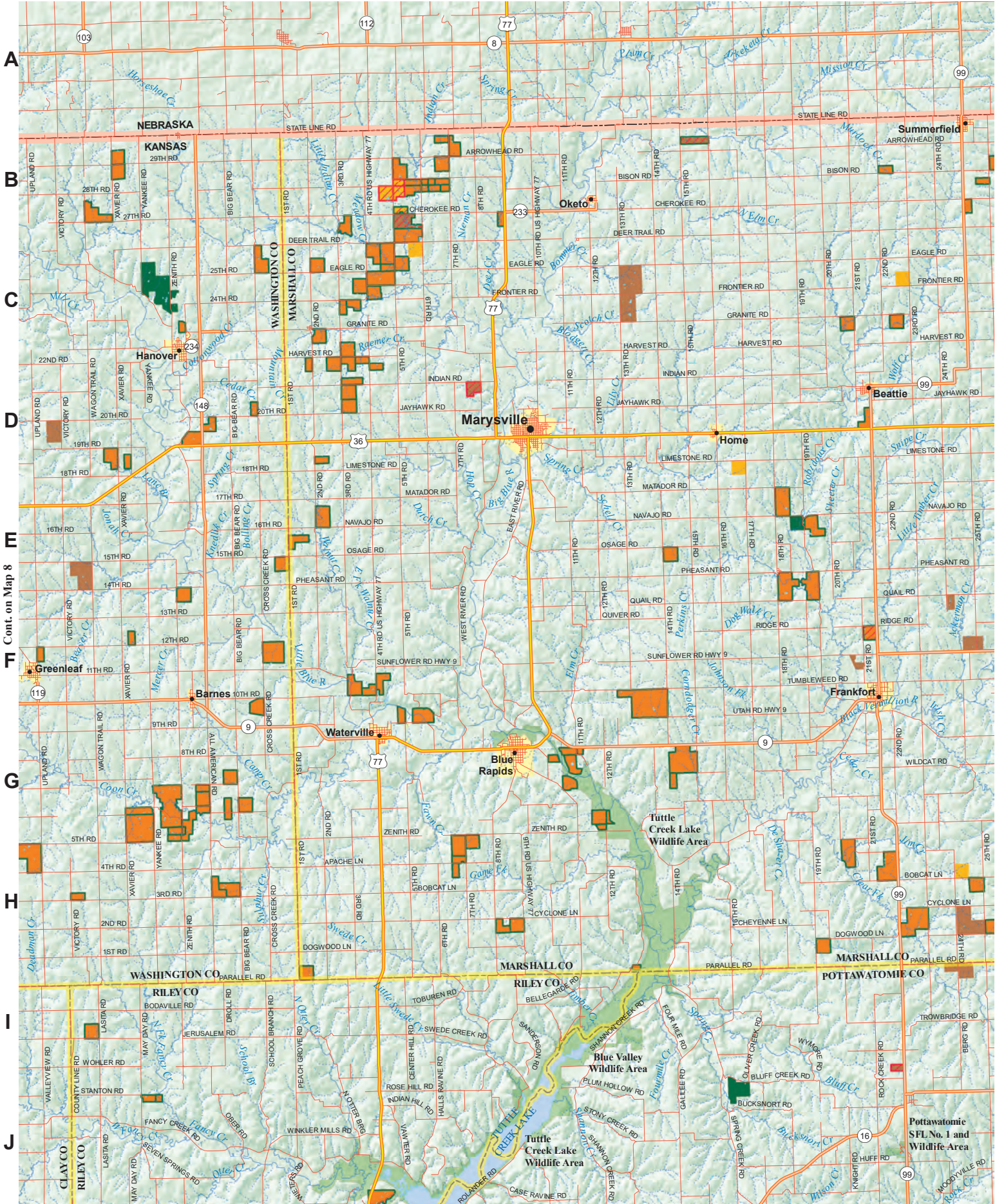




A  
B  
C  
D  
E  
F  
G  
H  
I  
J

Cont on Map 9

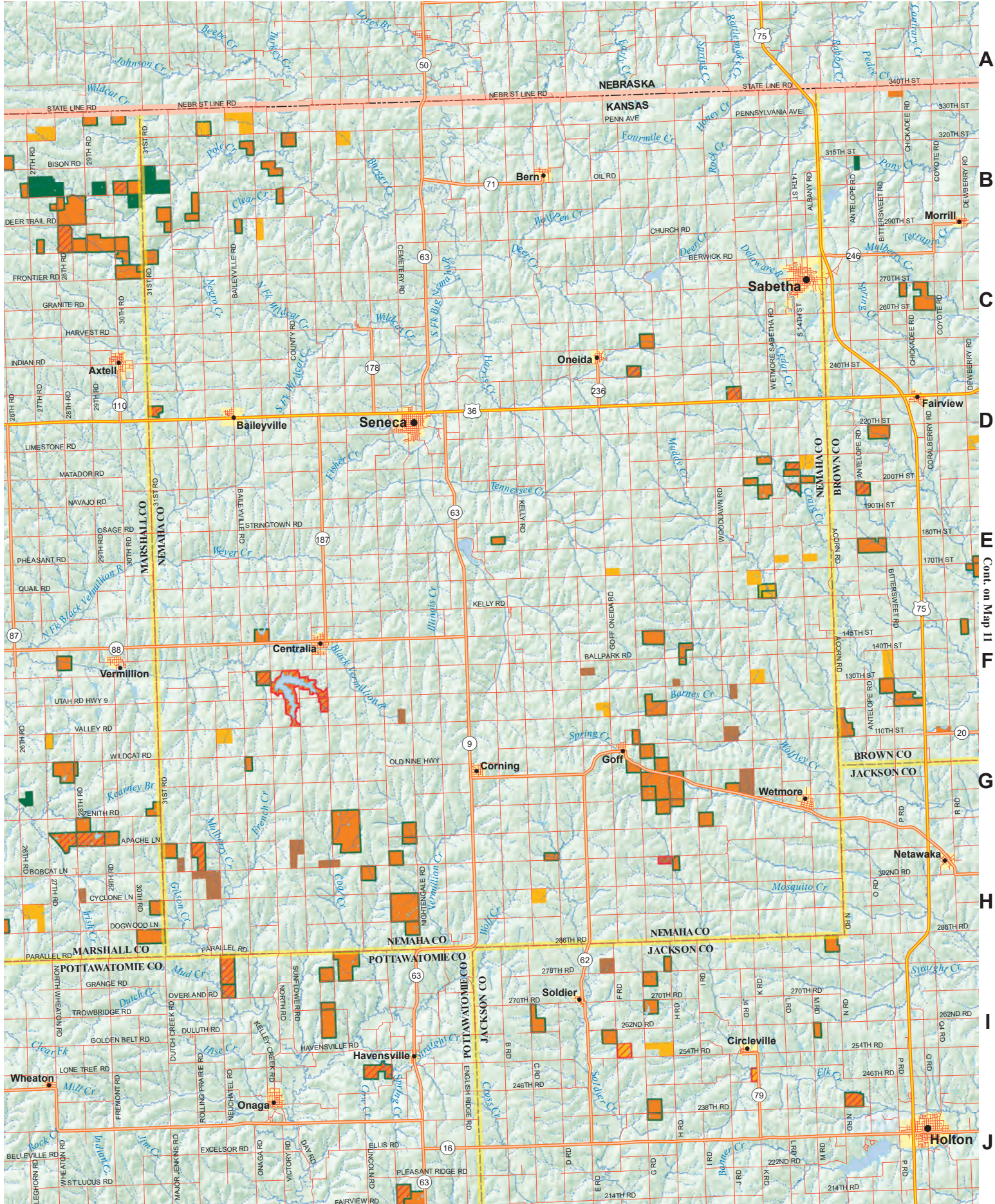




Cont. on Map 8

Cont. on Map 21





A

B

C

D

E

F

G

H

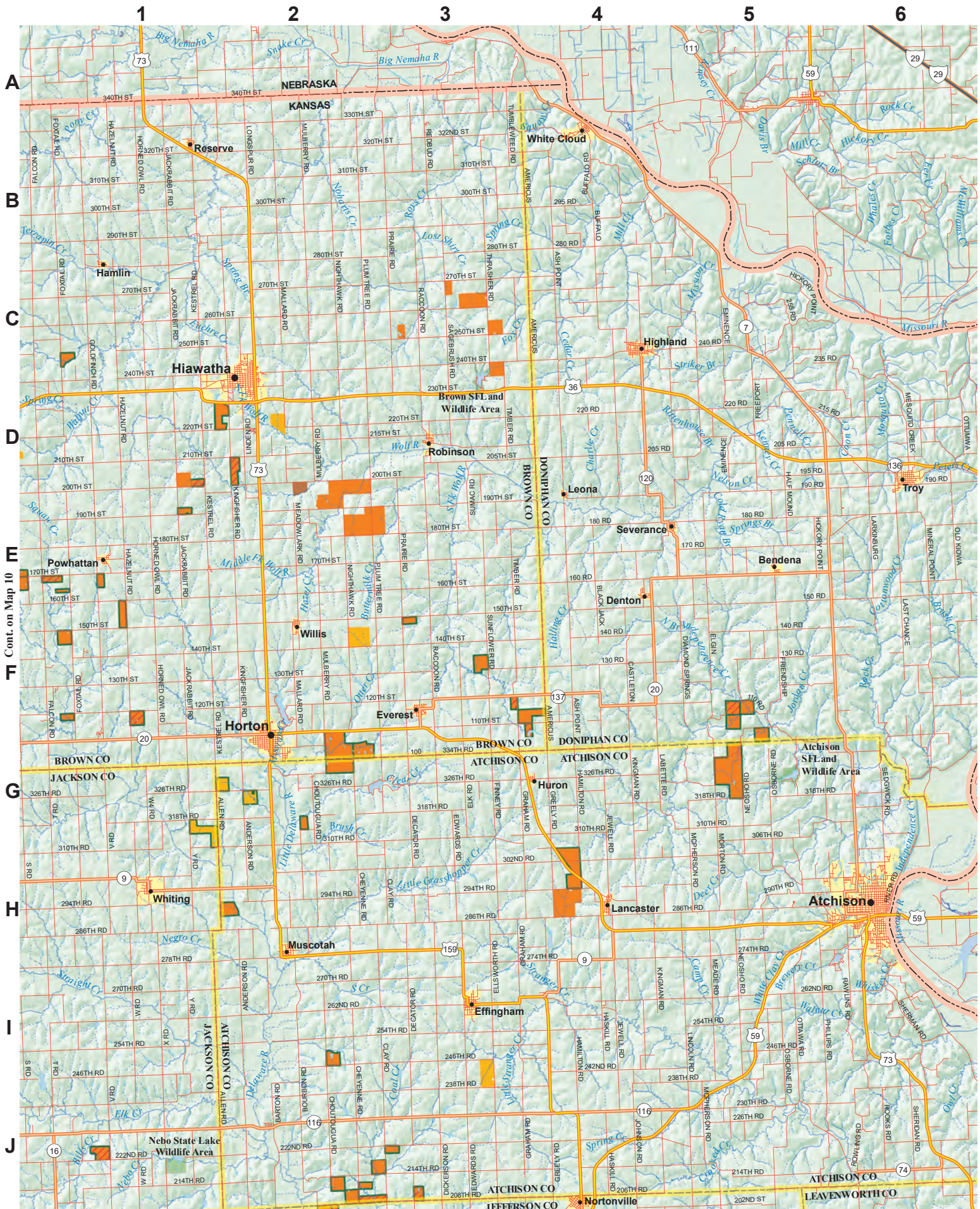
I

J

Cont on Map 11

Cont. on Map 22





Cont. on Map 10

Cont. on Map 23



7

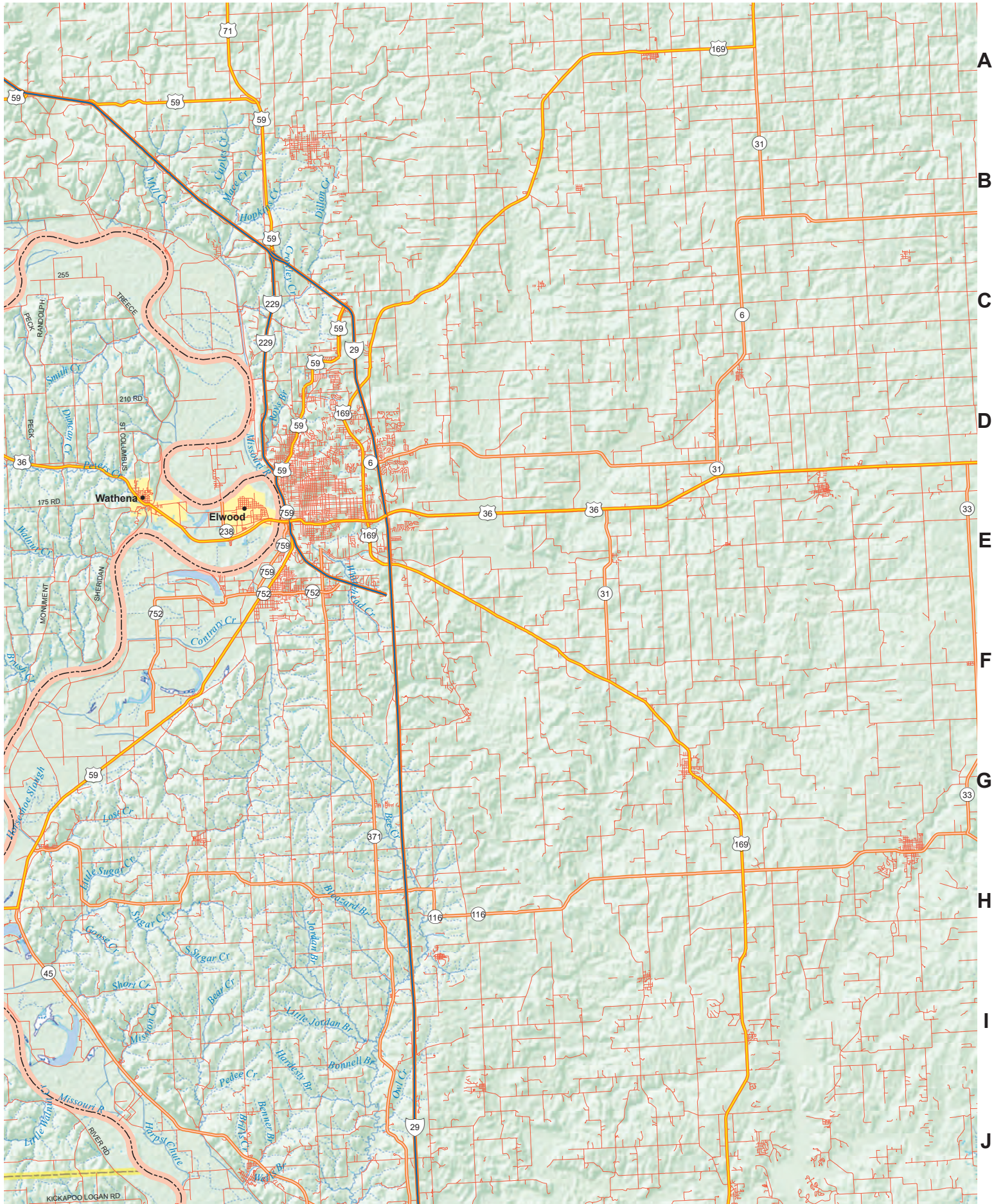
8

9

10

11

12



A

B

C

D

E

F

G

H

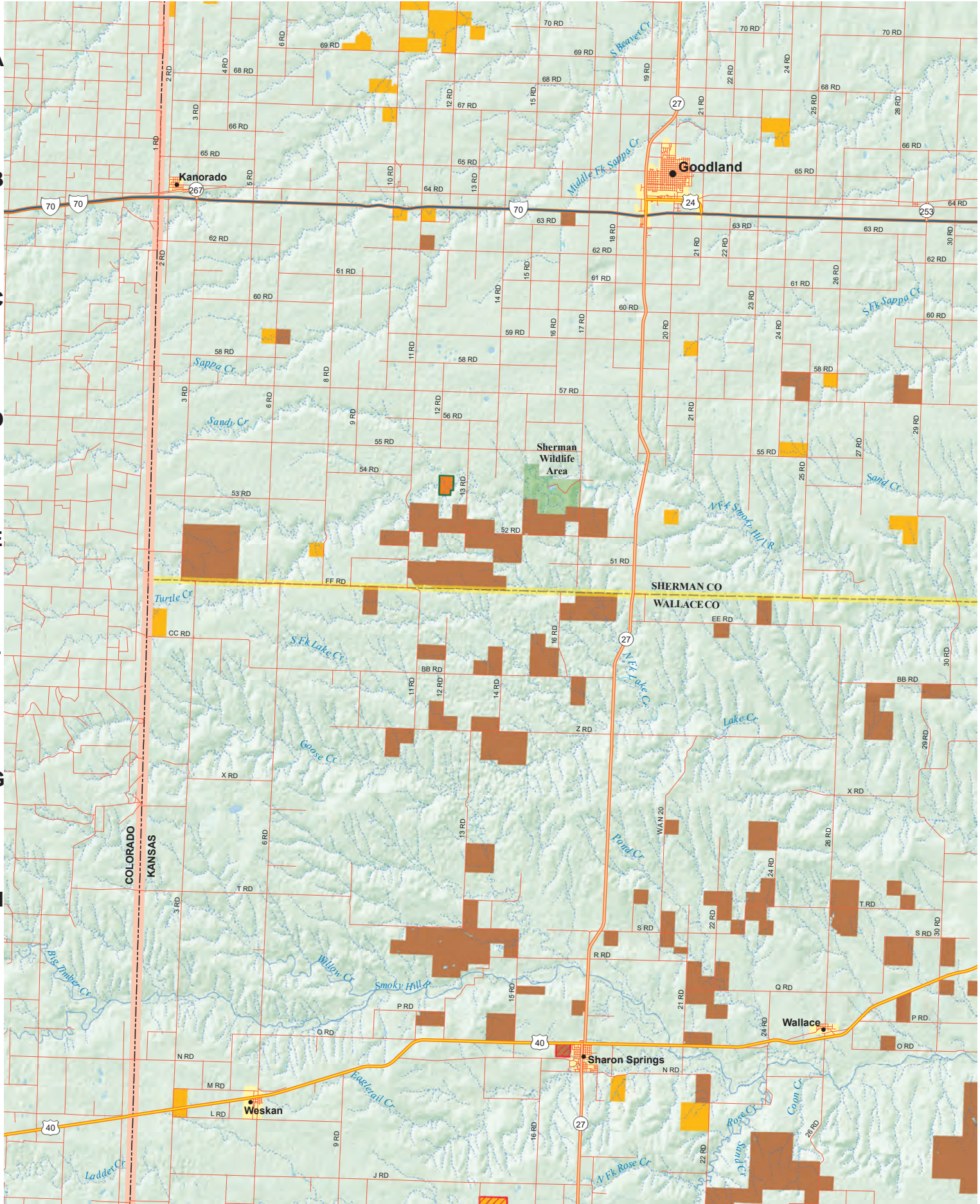
I

J

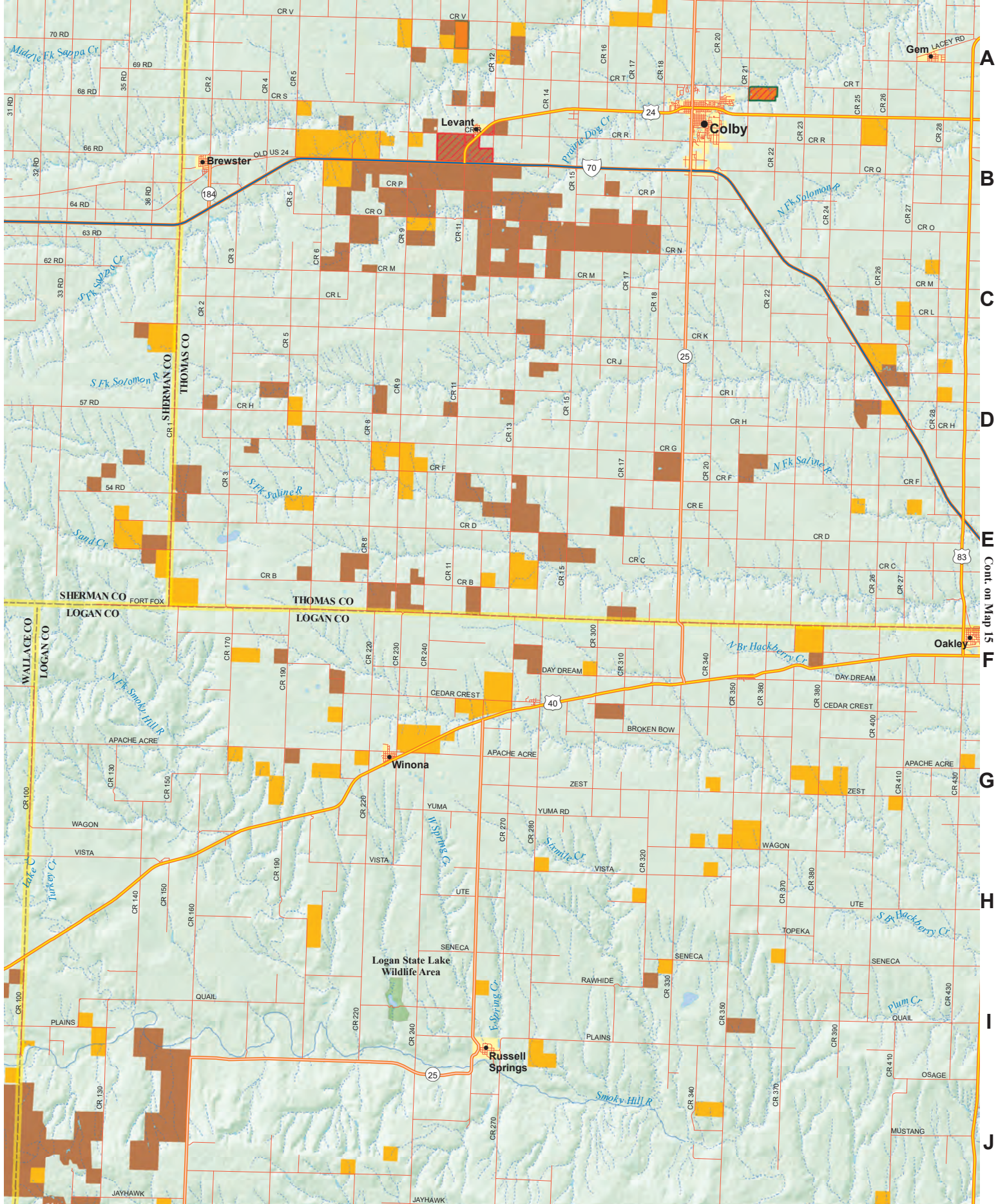
Cont. on Map 24

12





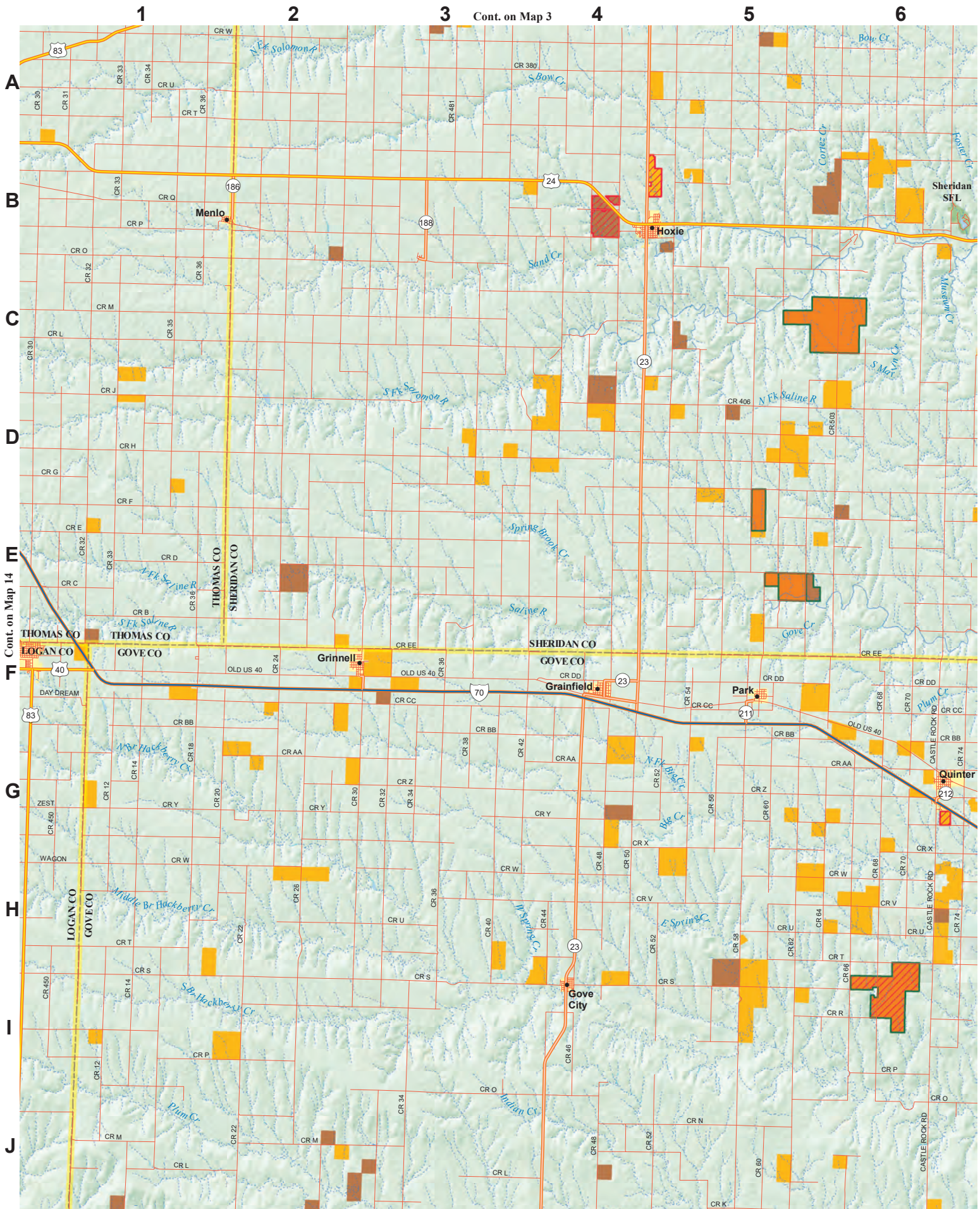




A  
B  
C  
D  
E  
F  
G  
H  
I  
J

Cont on Map 15



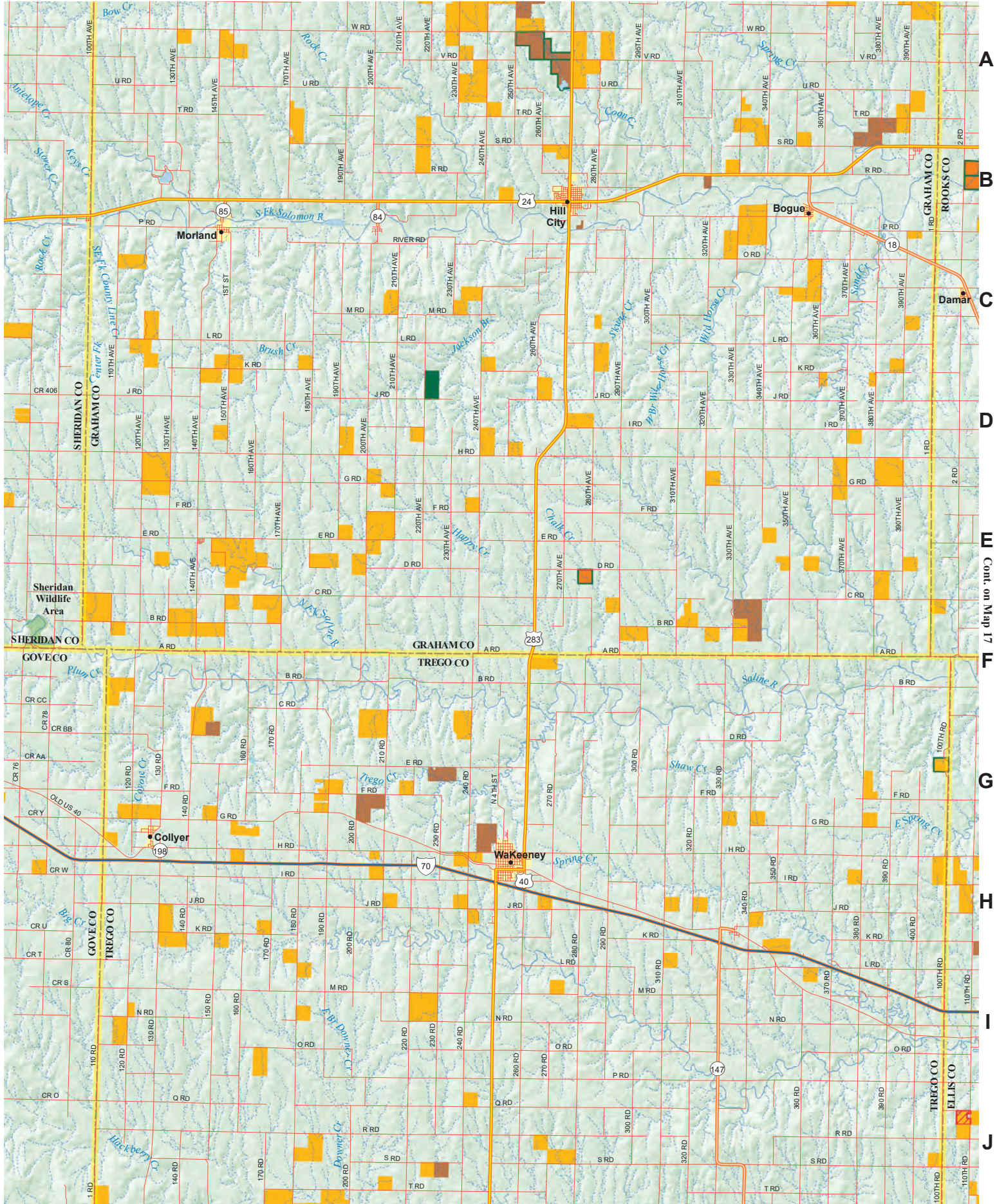


Cont. on Map 3

Cont. on Map 14

Cont. on Map 27

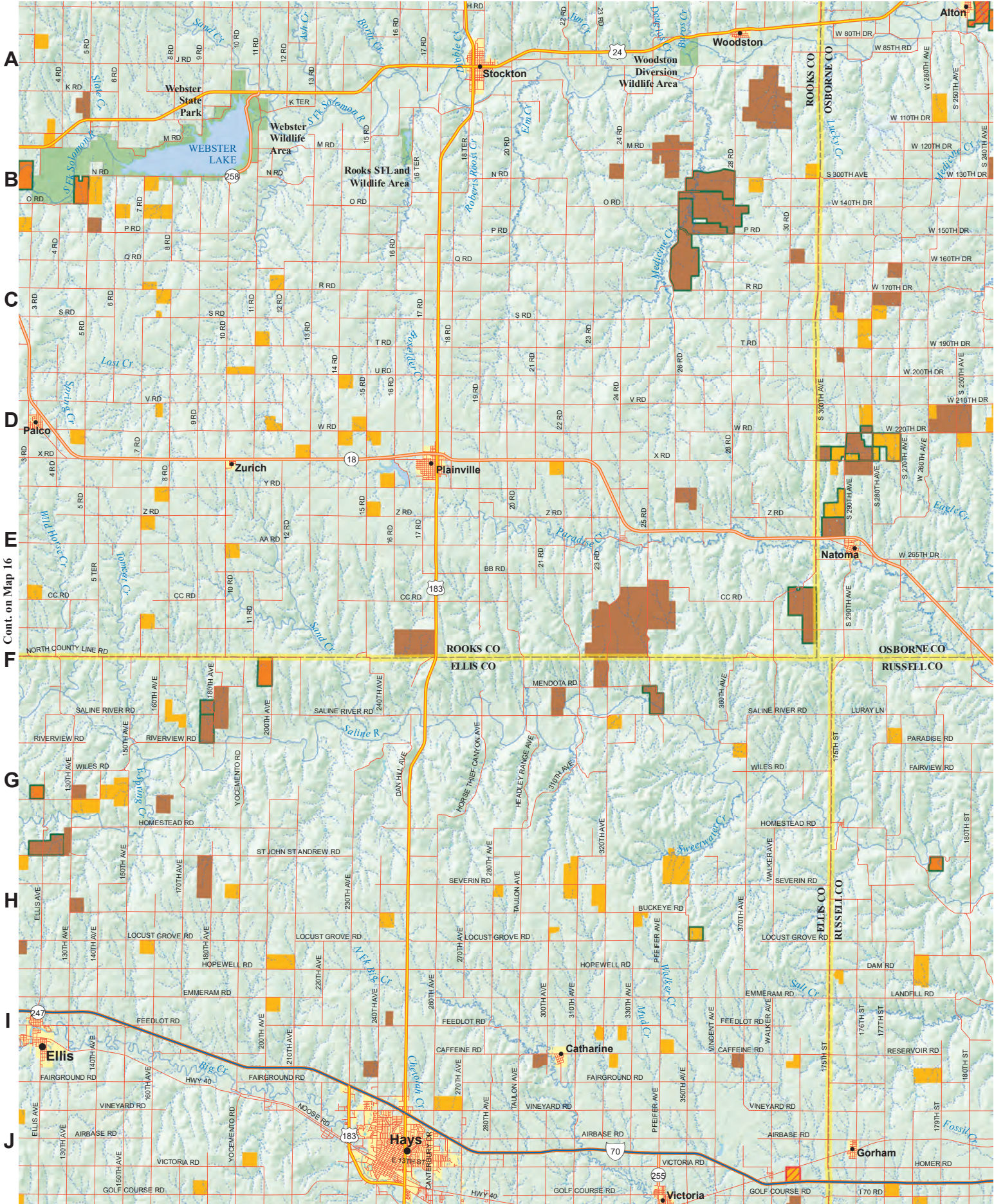




A  
B  
C  
D  
E  
F  
G  
H  
I  
J

Cont. on Map 17

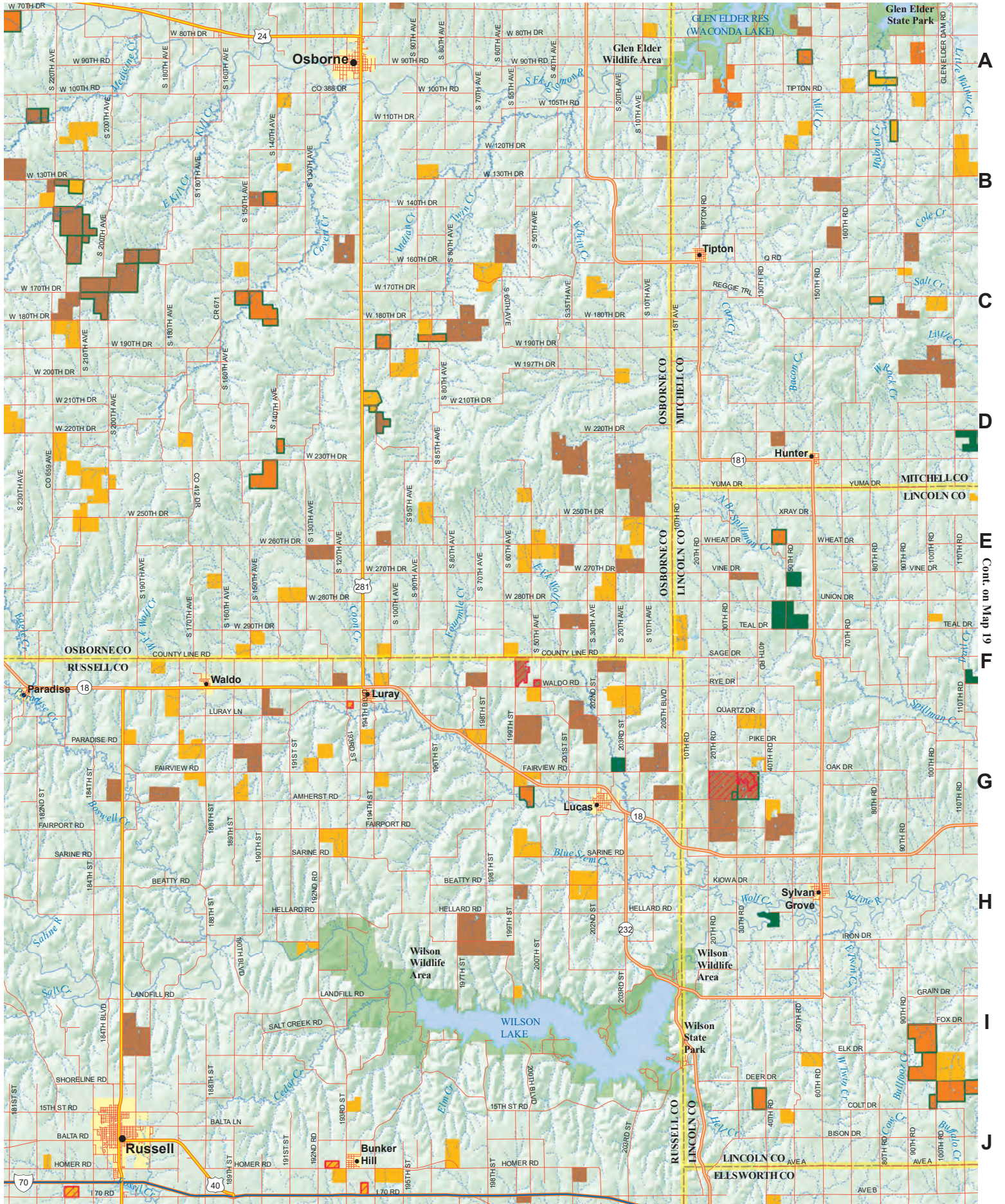




Cont. on Map 16

Cont. on Map 29

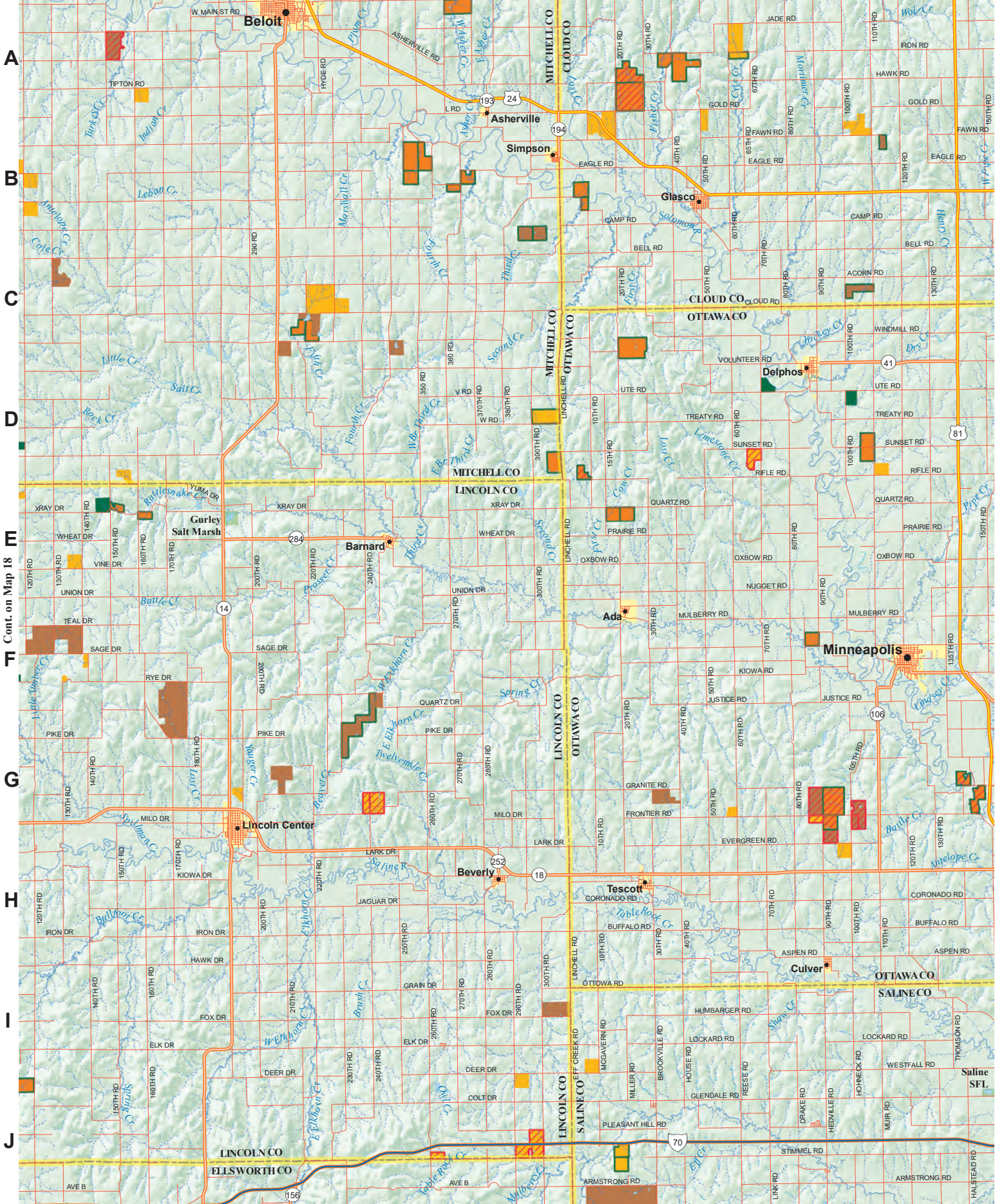




A  
B  
C  
D  
E  
F  
G  
H  
I  
J

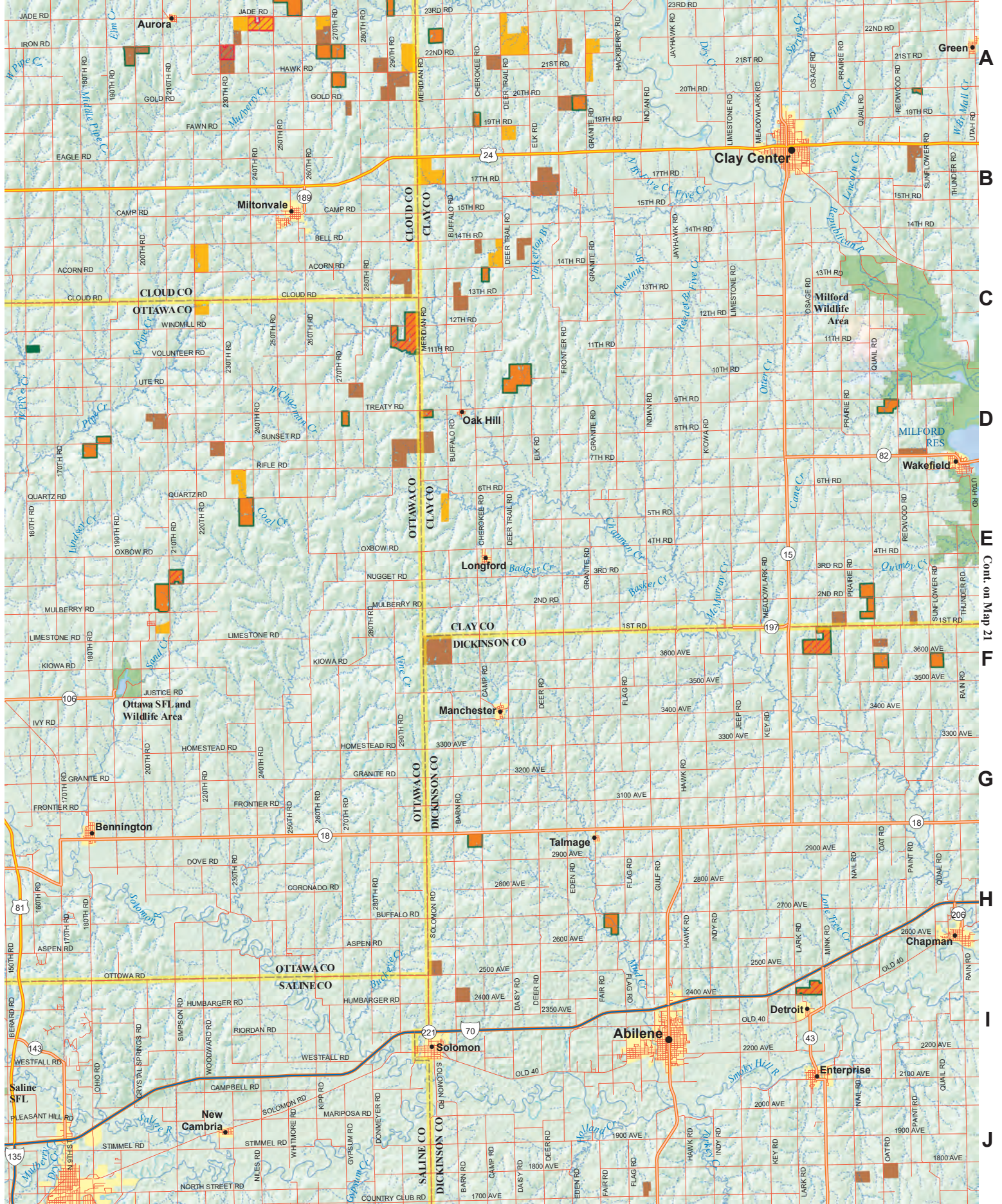
Cont on Map 19





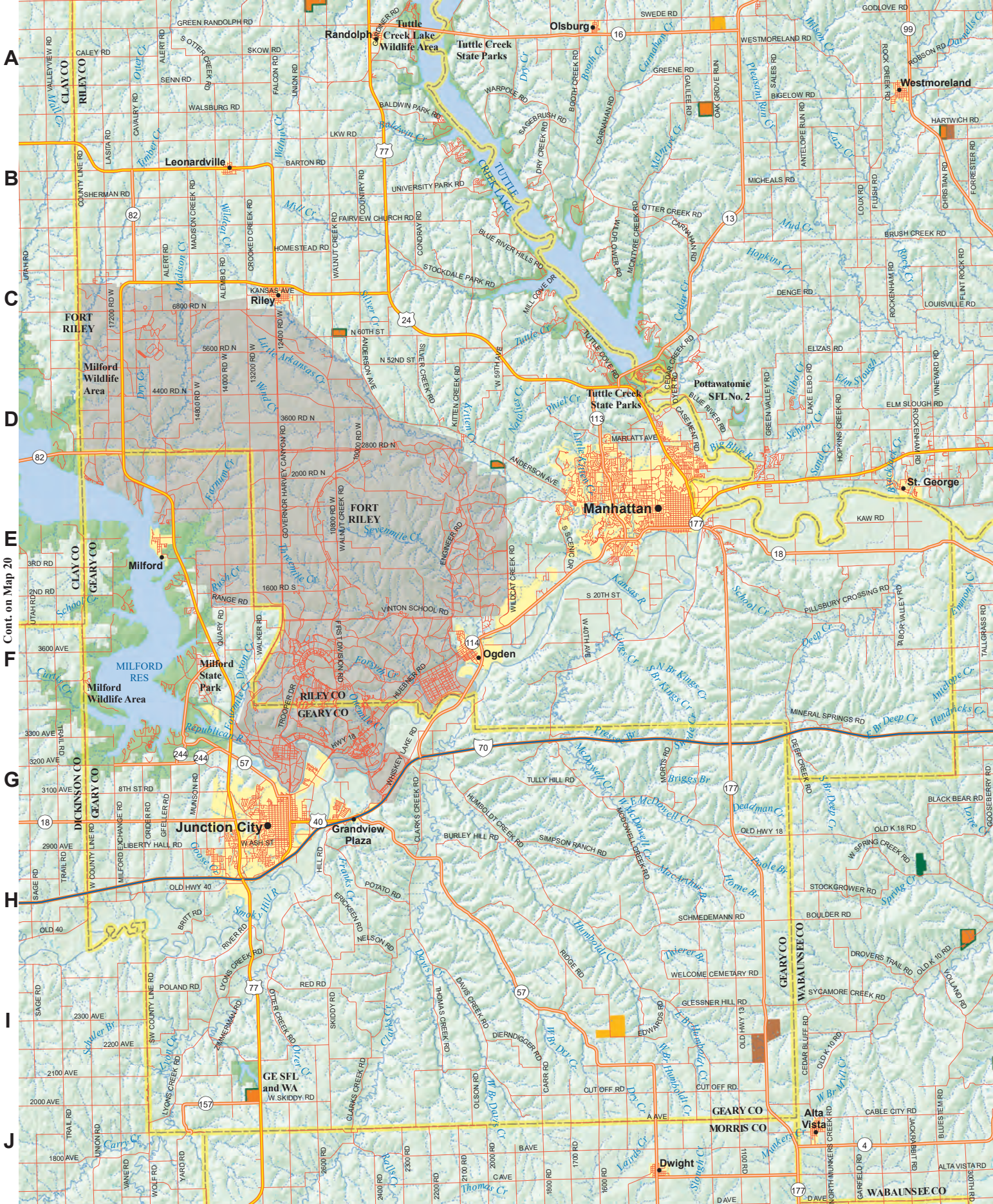
Cont. on Map 18





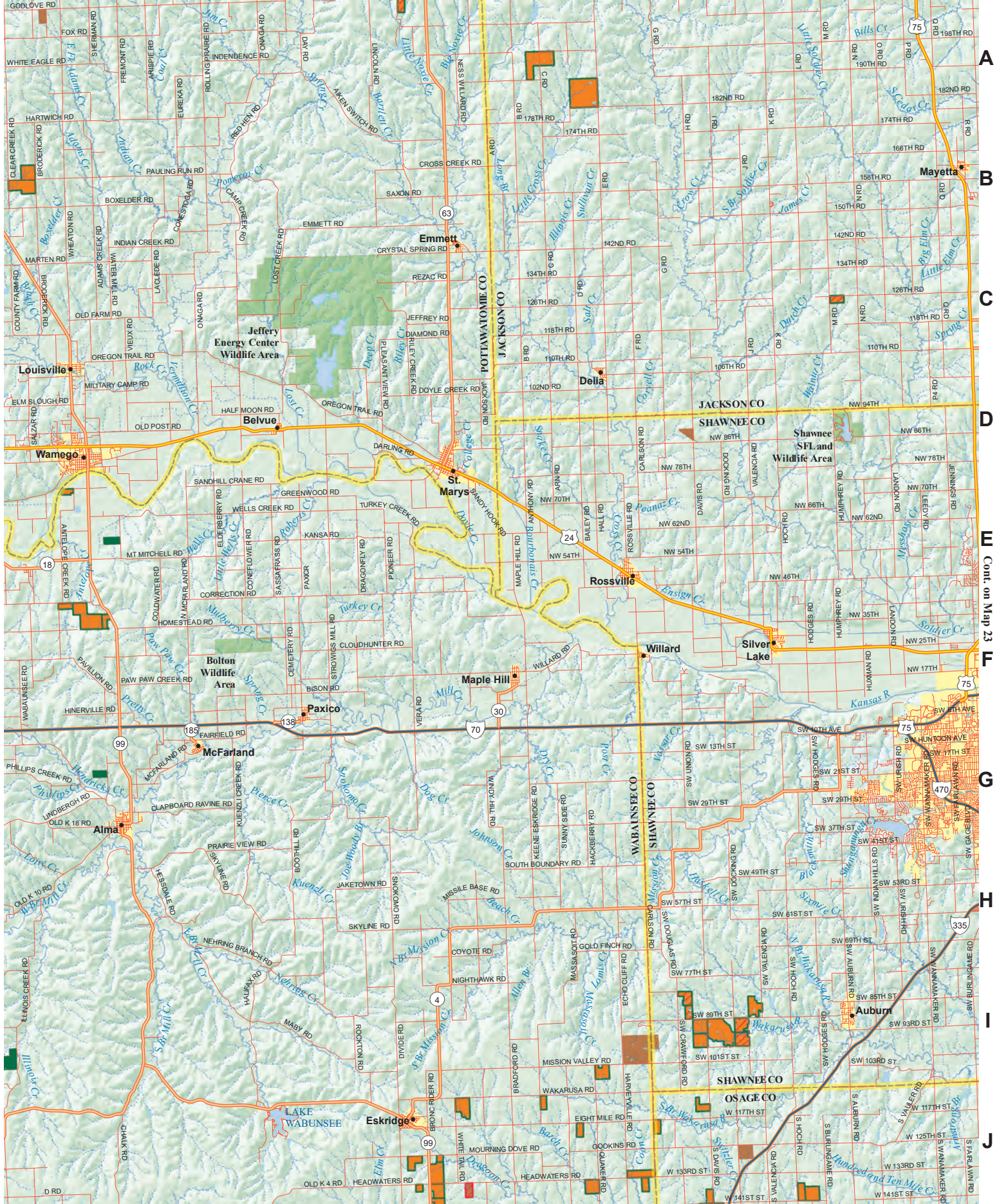
Cont. on Map 21





Cont. on Map 20





A  
B  
C  
D  
E  
F  
G  
H  
I  
J

Cont. on Map 23



1

2

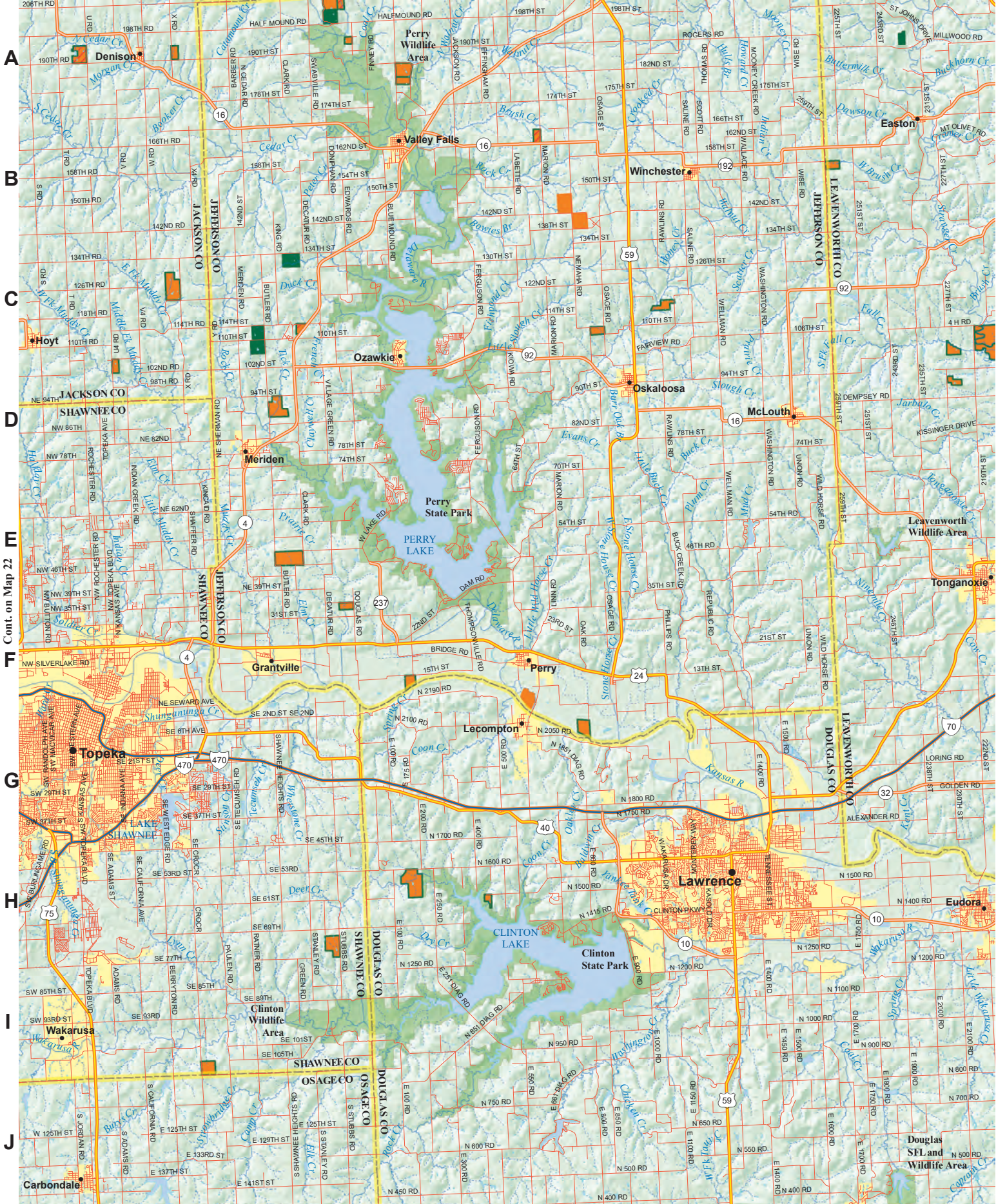
3

Cont. on Map 11

4

5

6

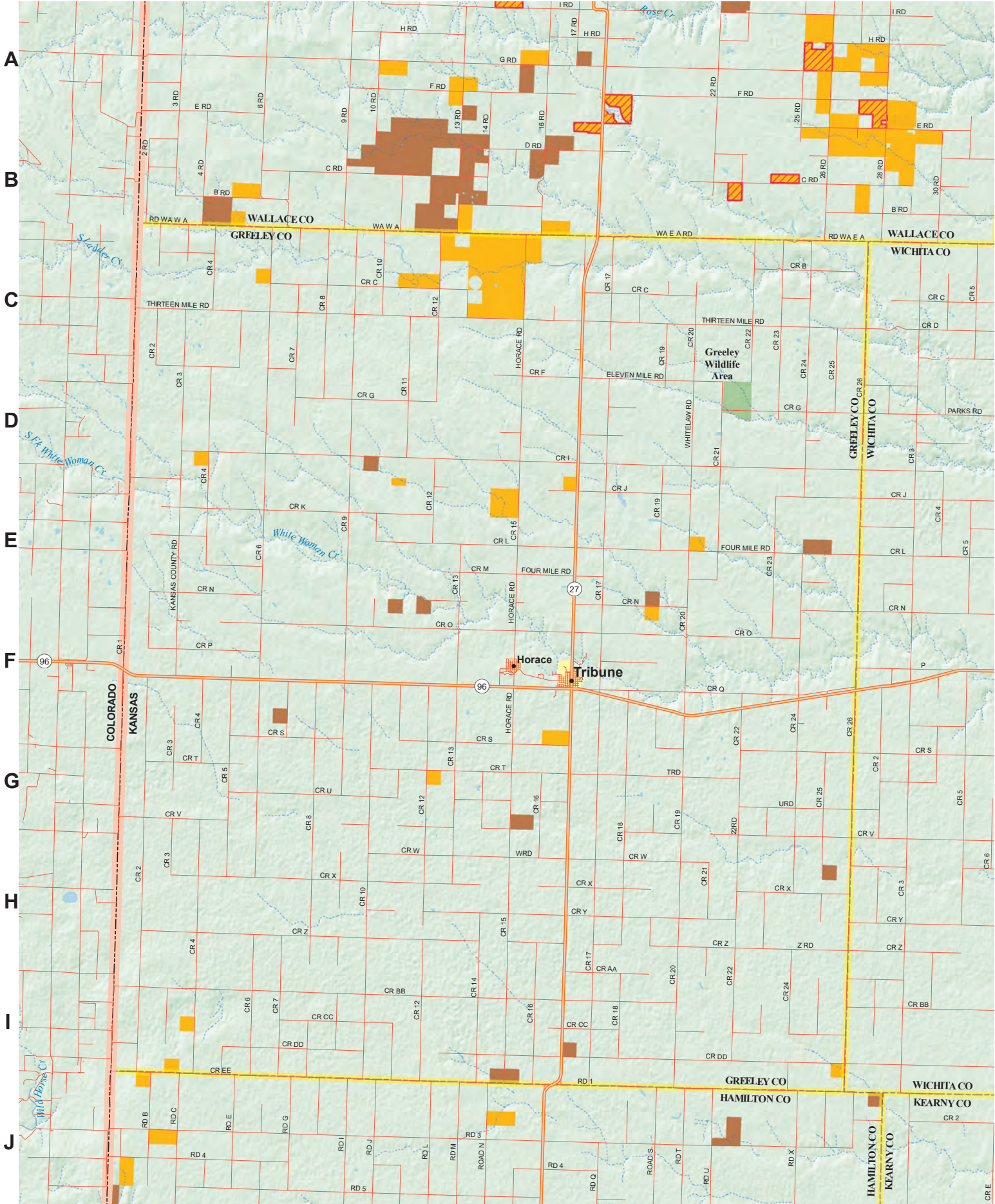


Cont. on Map 22











7

8

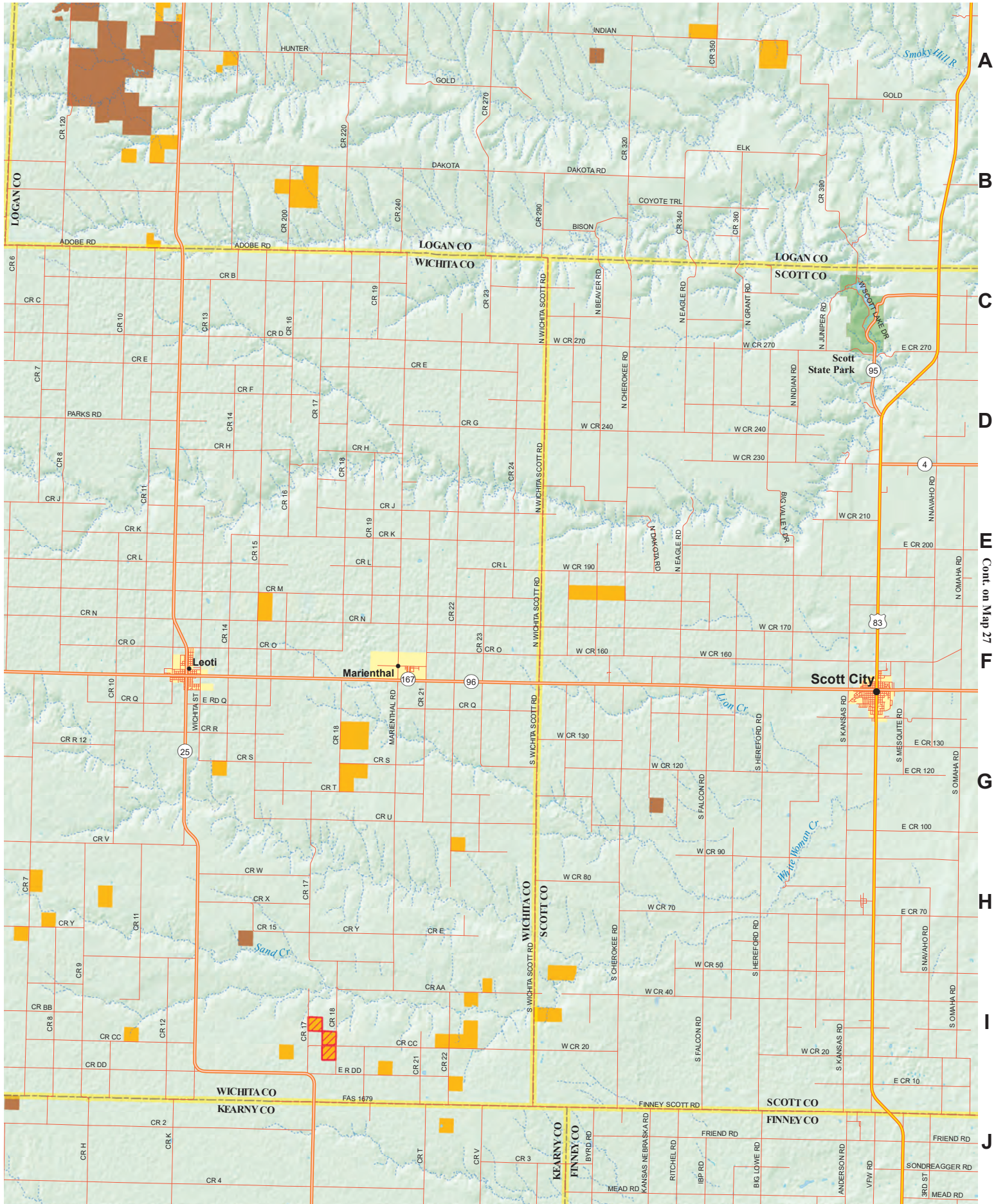
9

Cont. on Map 14

10

11

12



A

B

C

D

E

F

G

H

I

J

Cont. on Map 27

Cont. on Map 38



A

B

C

D

E

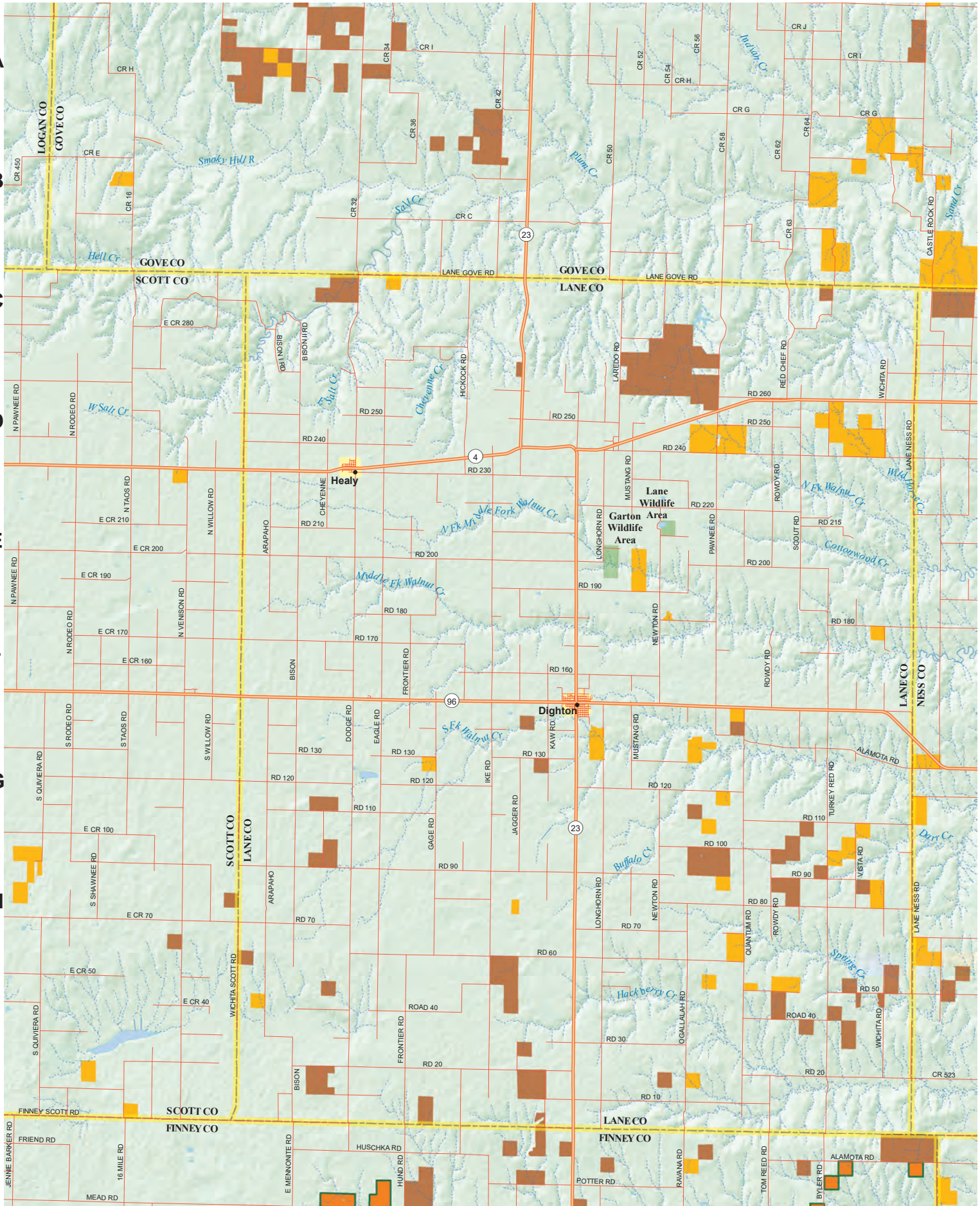
F

G

H

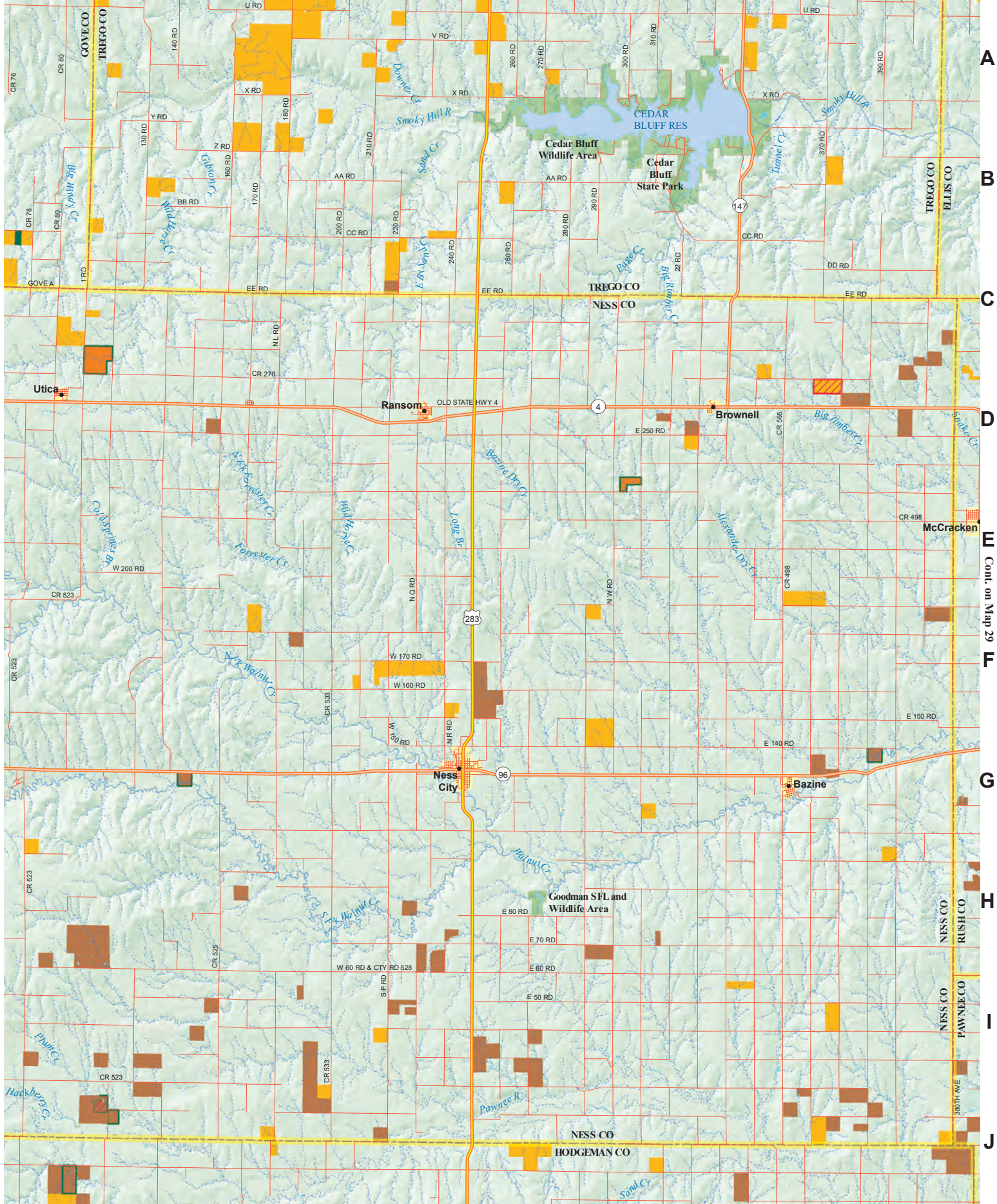
I

J



Cont. on Map 26





A

B

C

D

E

F

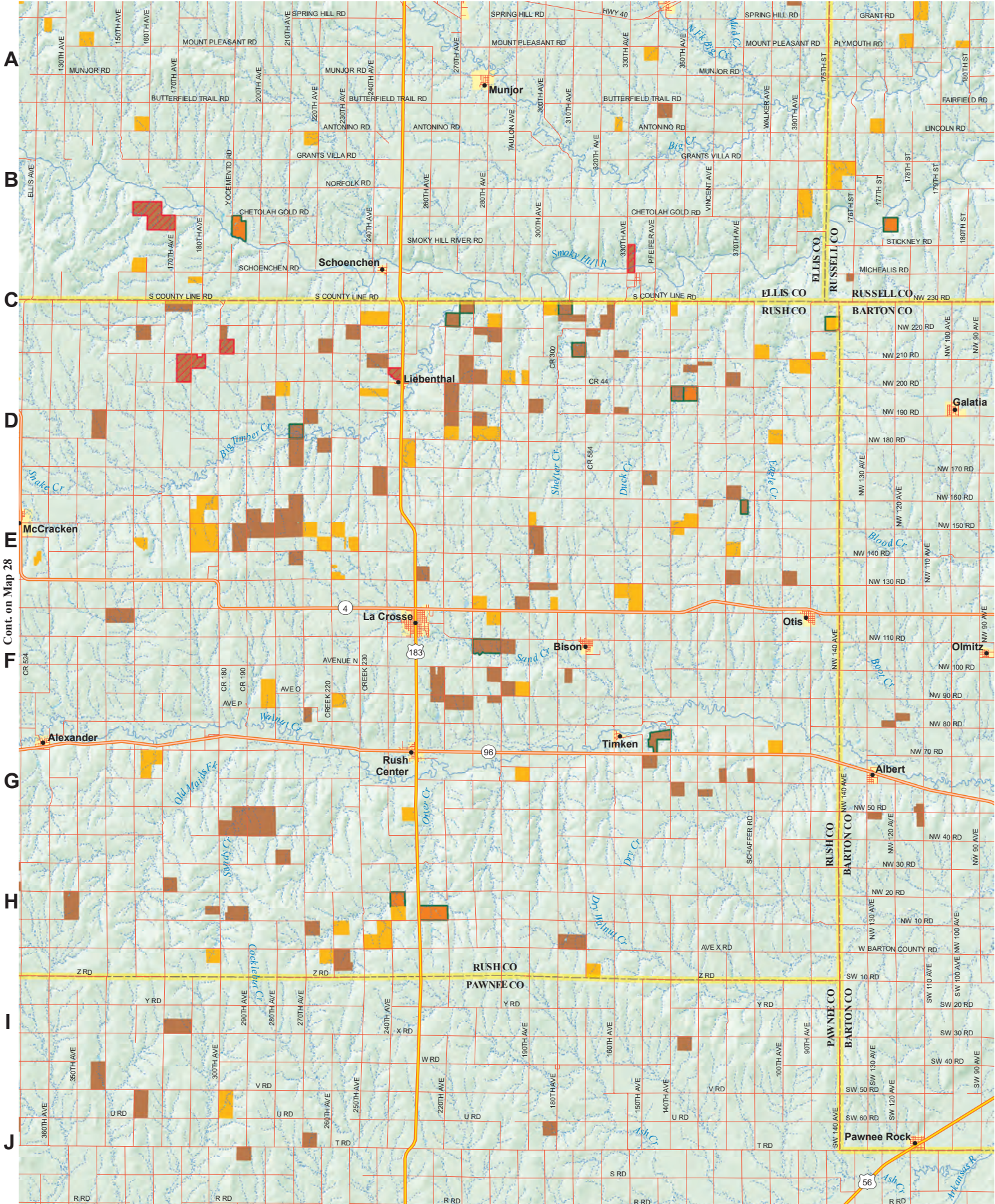
G

H

I

J

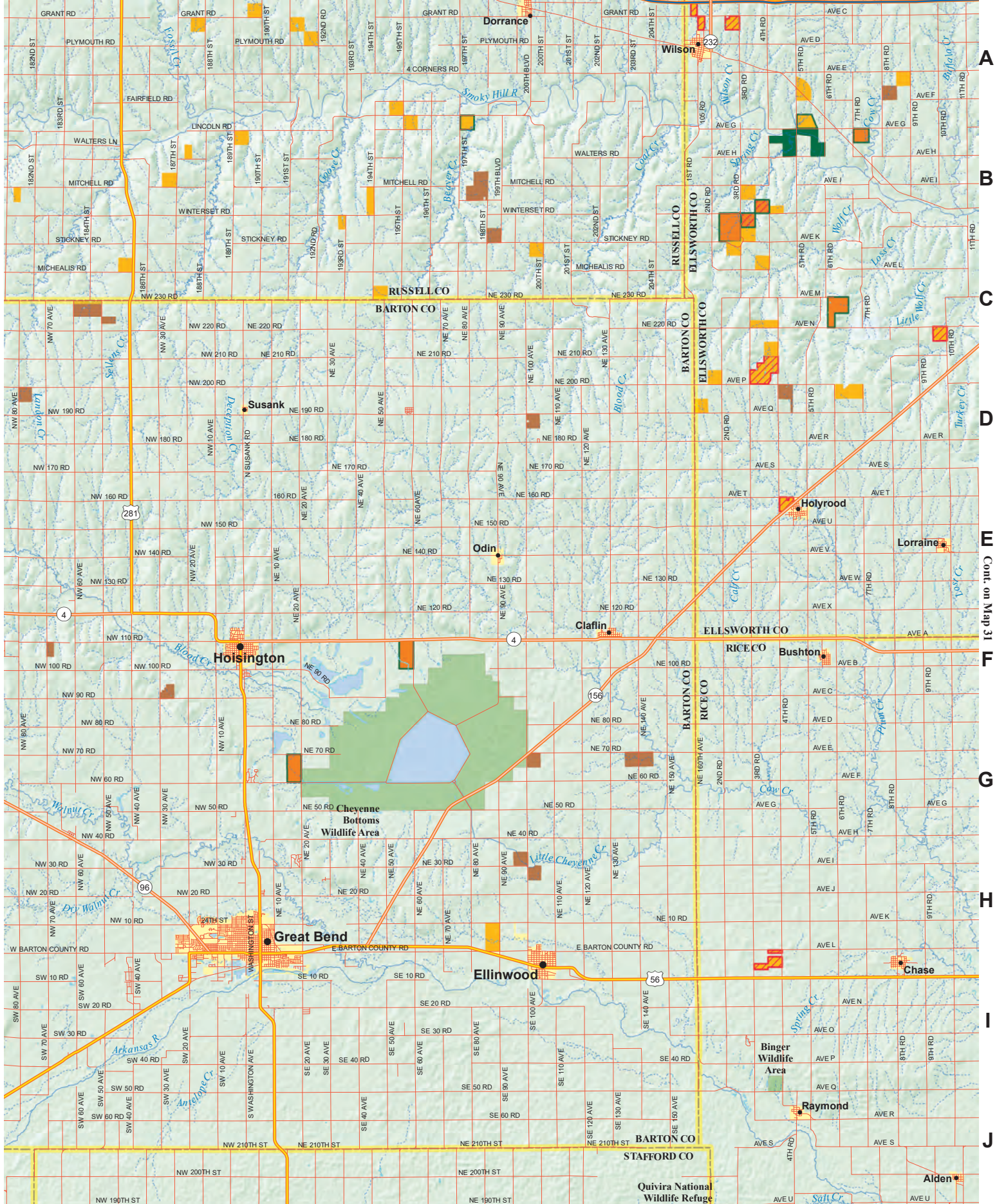




Cont. on Map 28

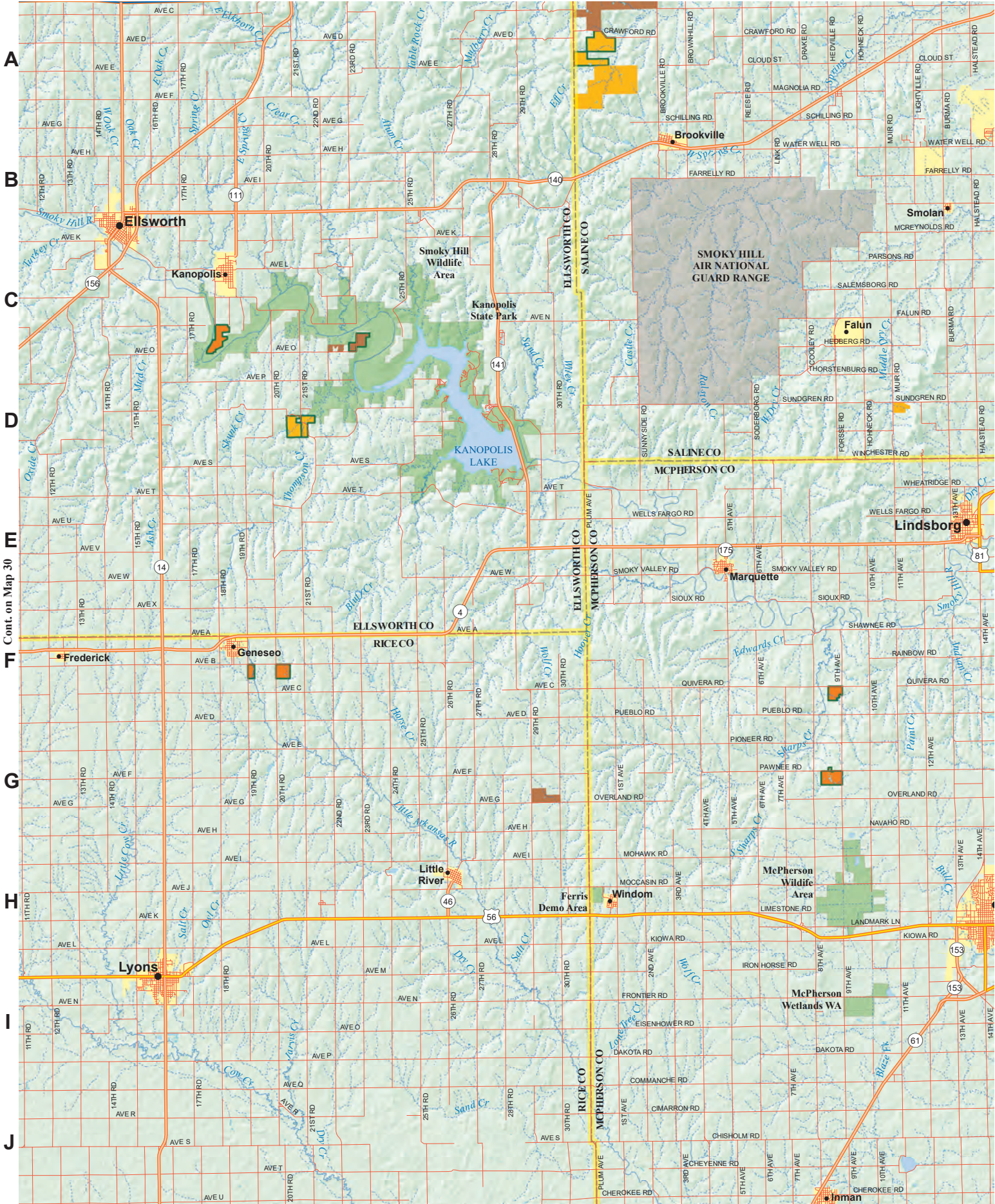
Cont. on Map 41





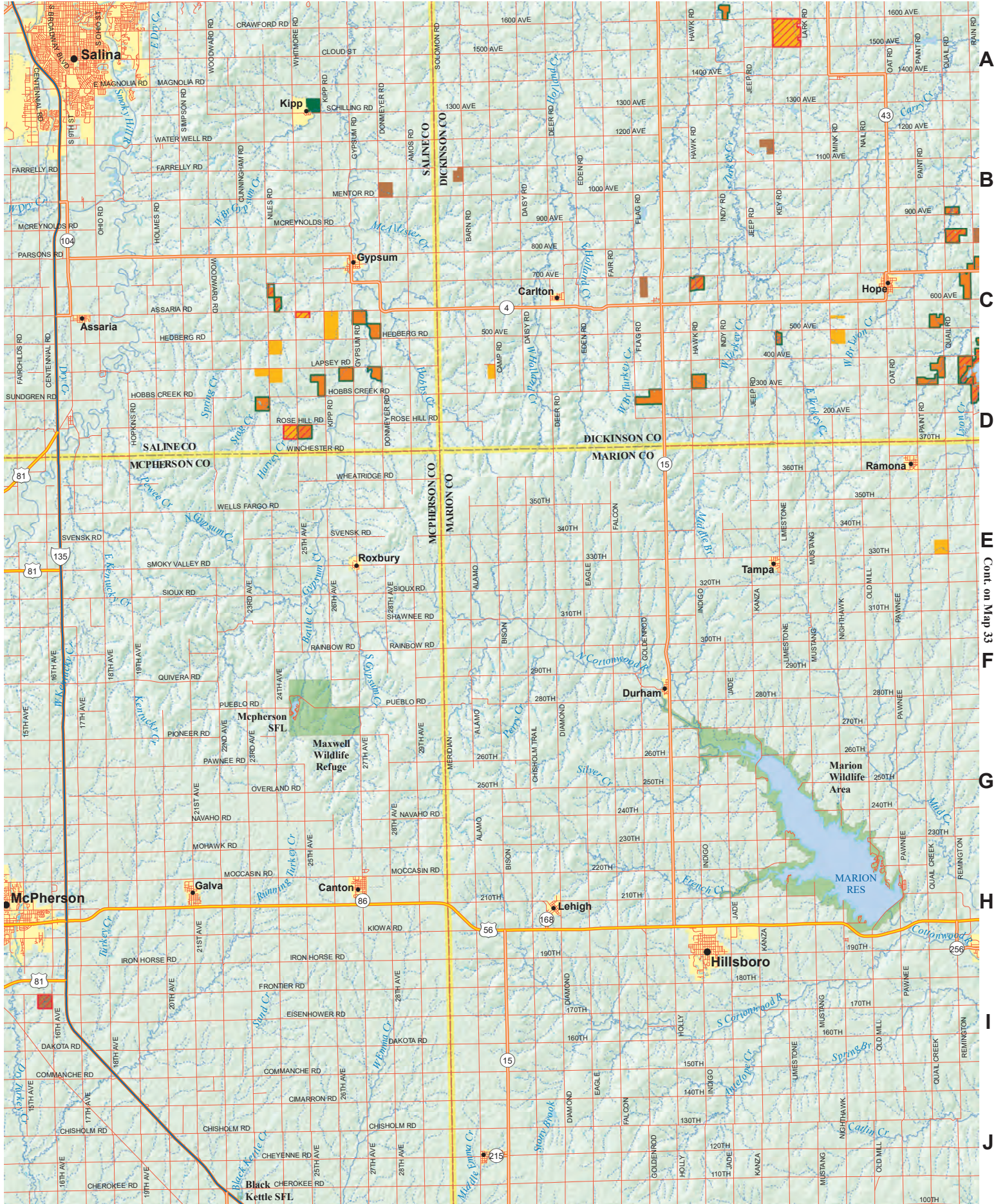
A  
B  
C  
D  
E  
F  
G  
H  
I  
J  
Cont. on Map 31





Cont. on Map 30



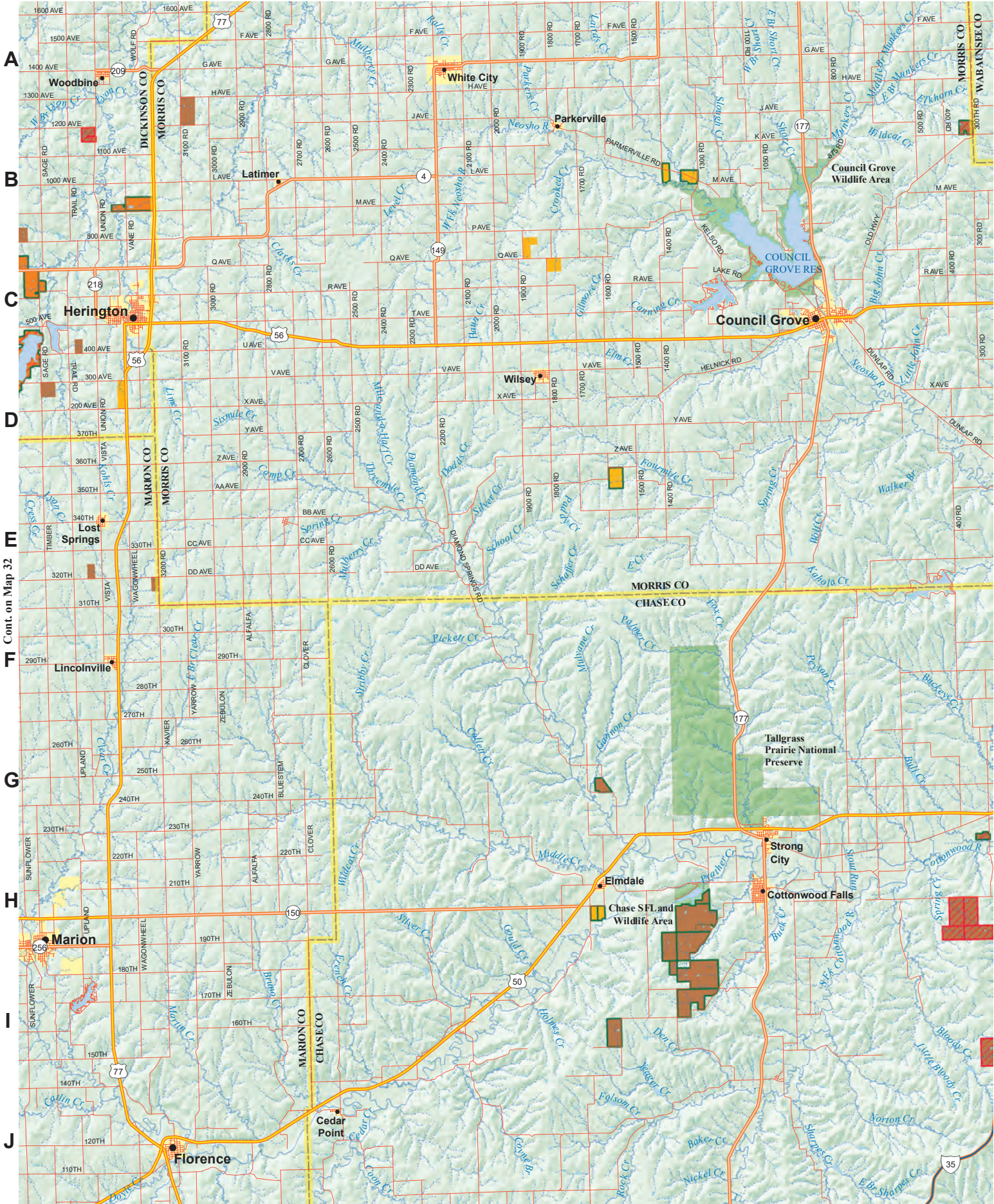


A  
B  
C  
D  
E  
F  
G  
H  
I  
J

Cont. on Map 20

Cont. on Map 33

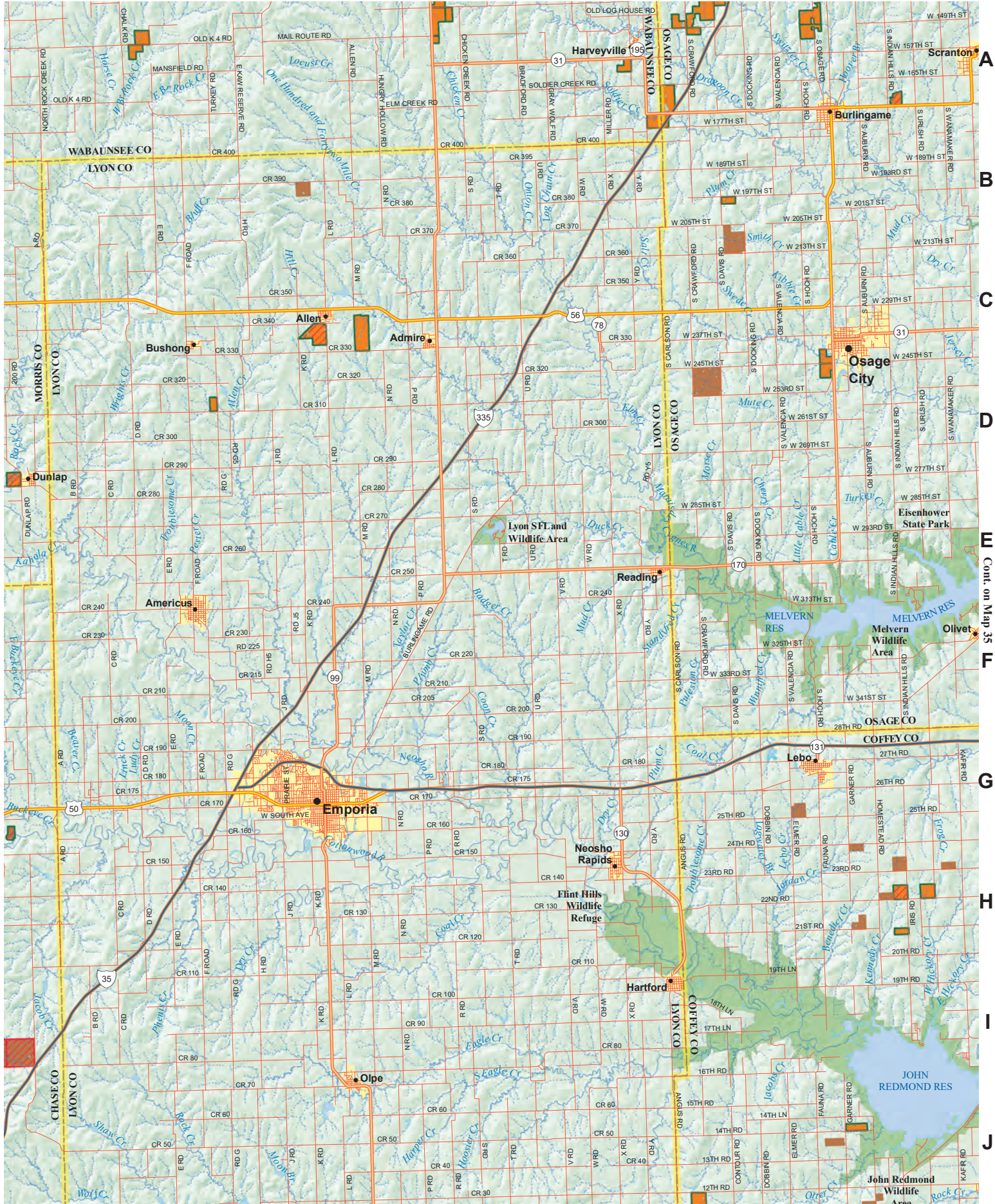




Cont. on Map 32

Cont. on Map 45

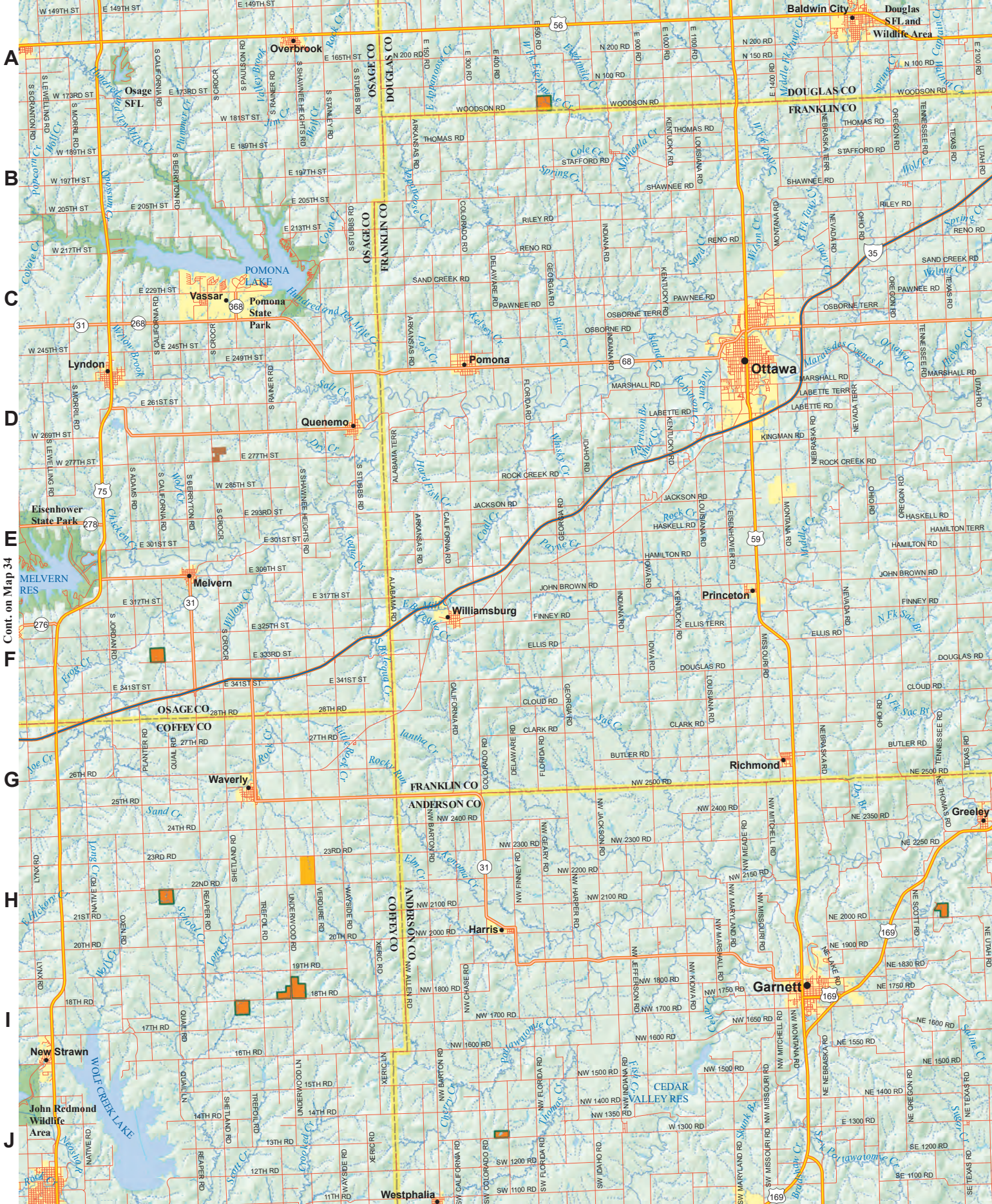




A  
B  
C  
D  
E  
F  
G  
H  
I  
J

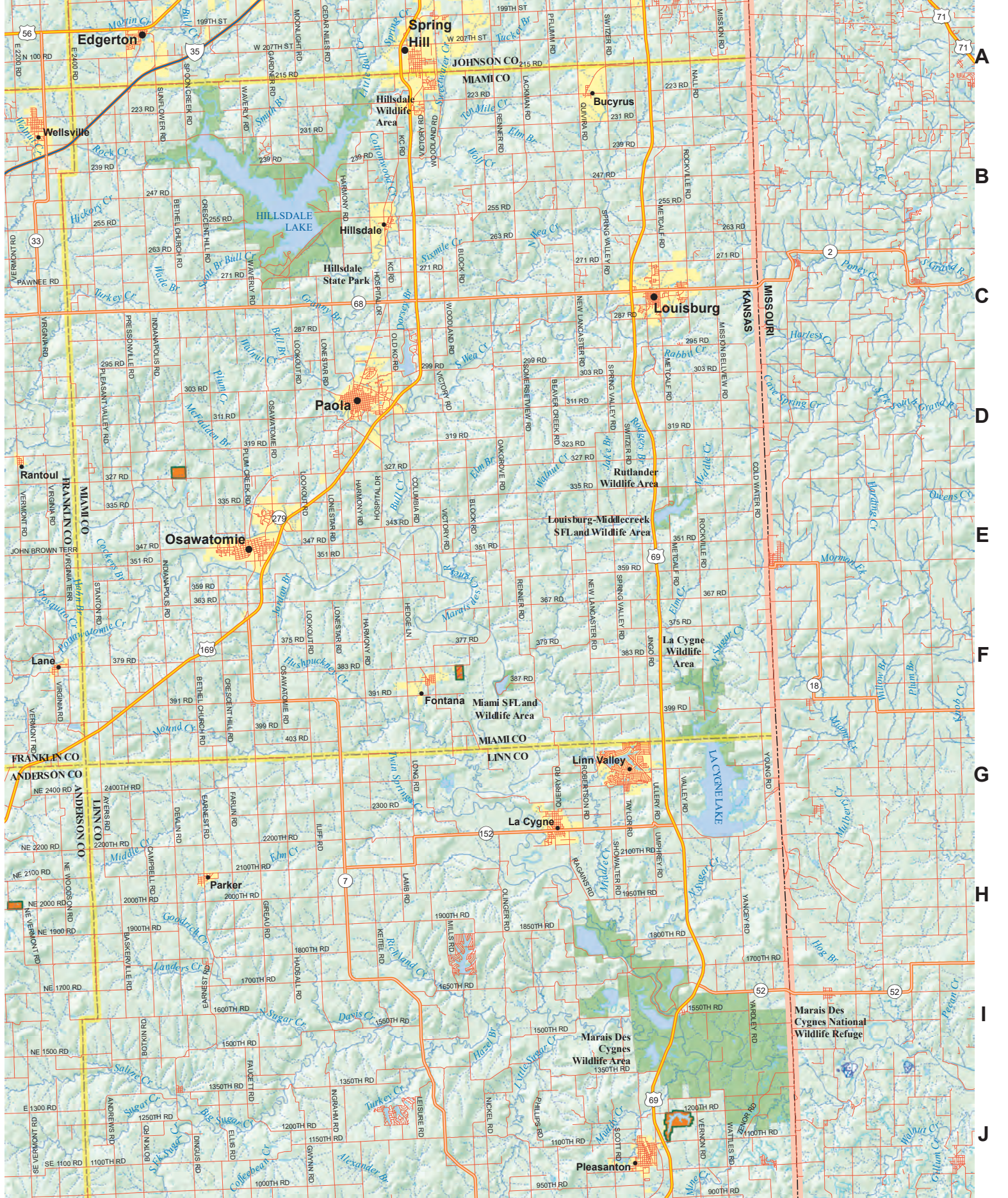
Cont. on Map 35



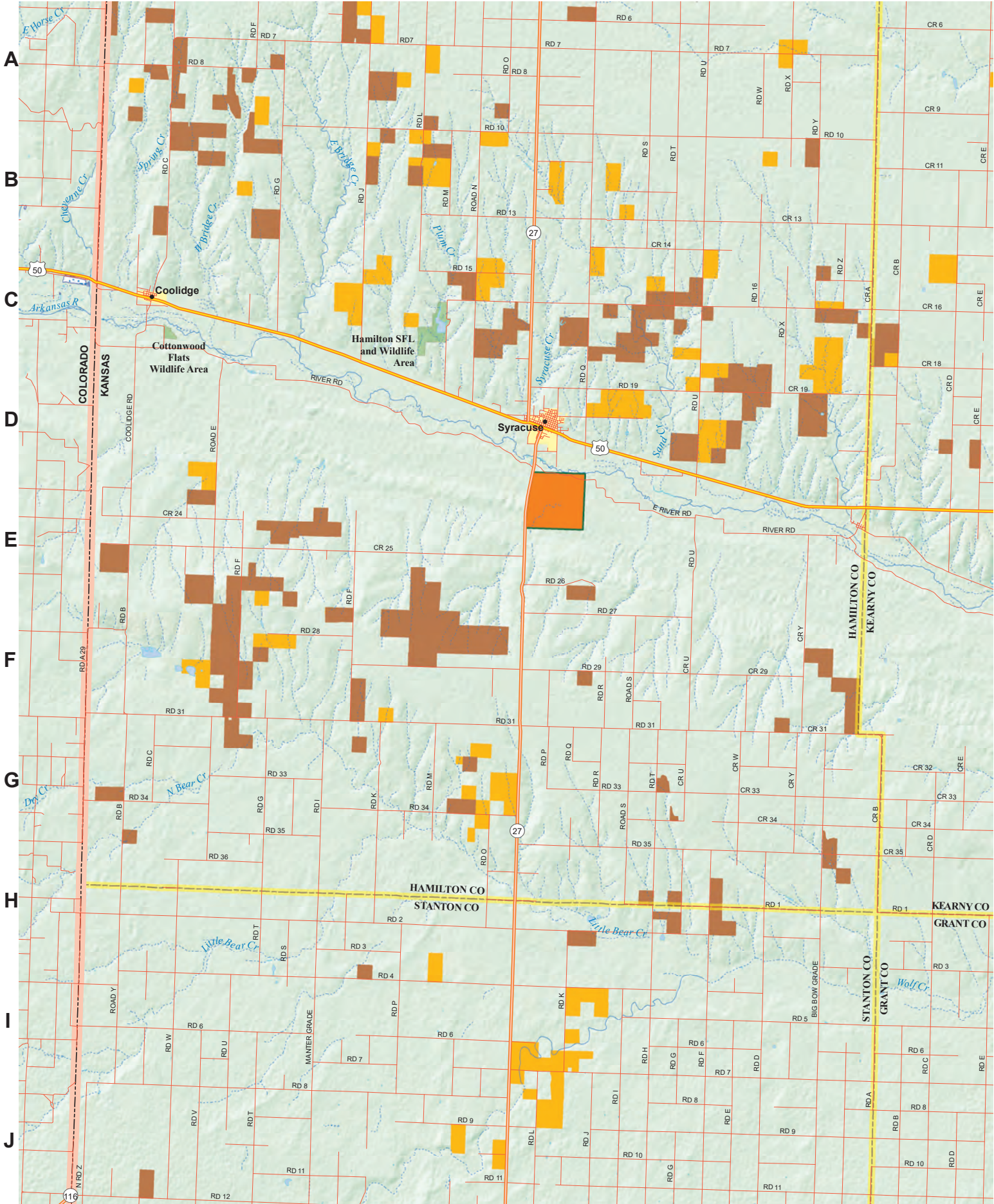


Cont. on Map 34

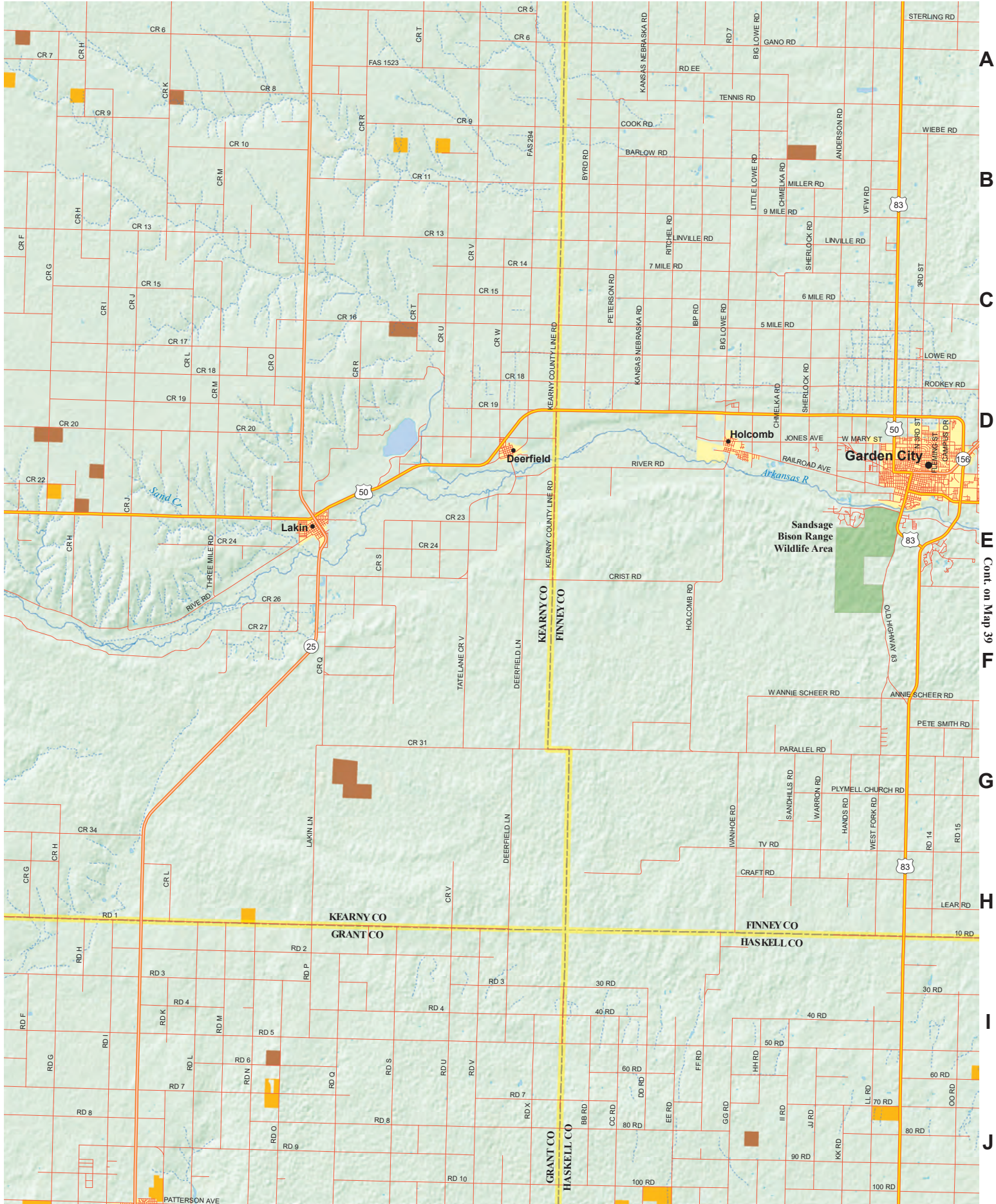












A

B

C

D

E

F

G

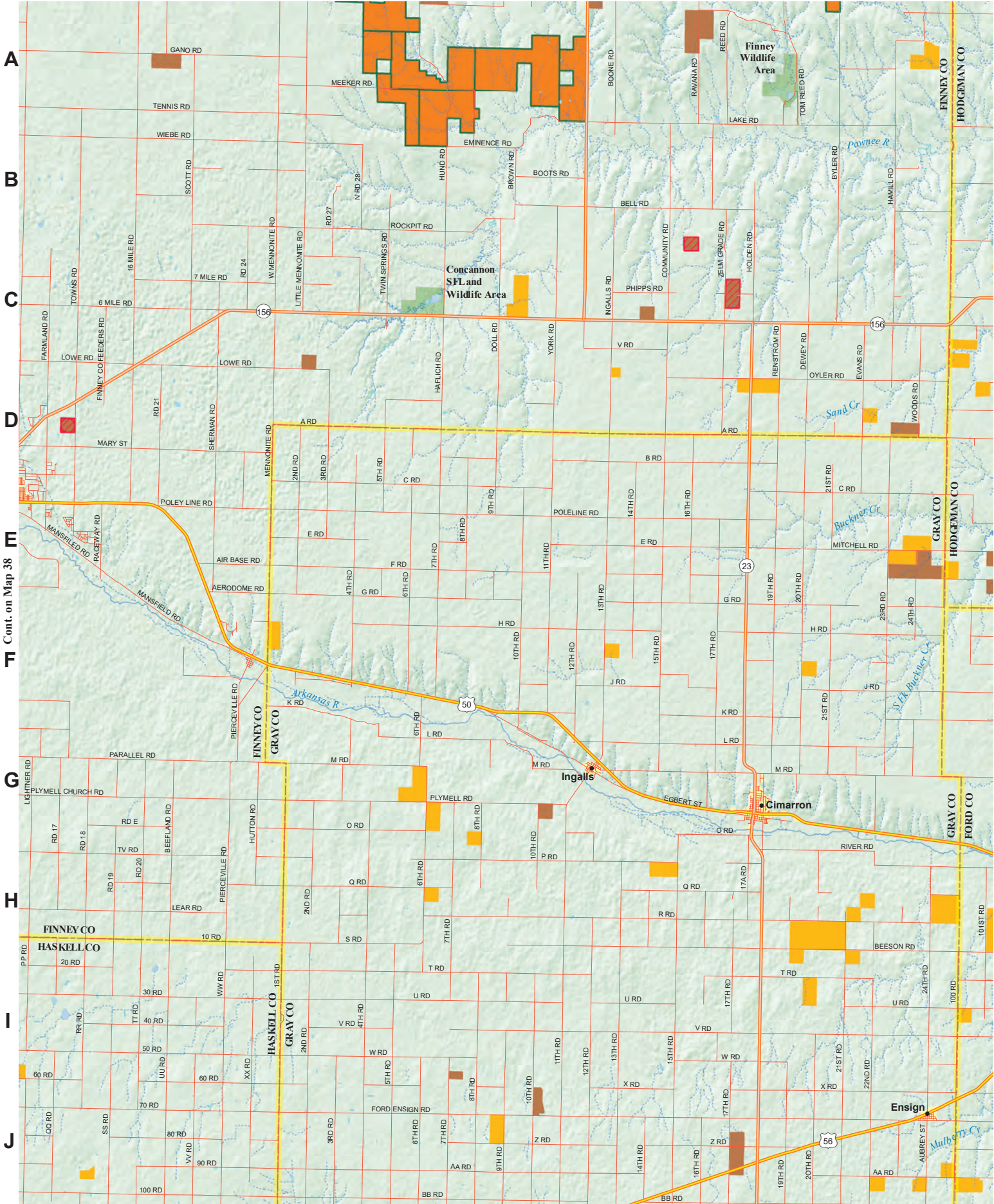
H

I

J

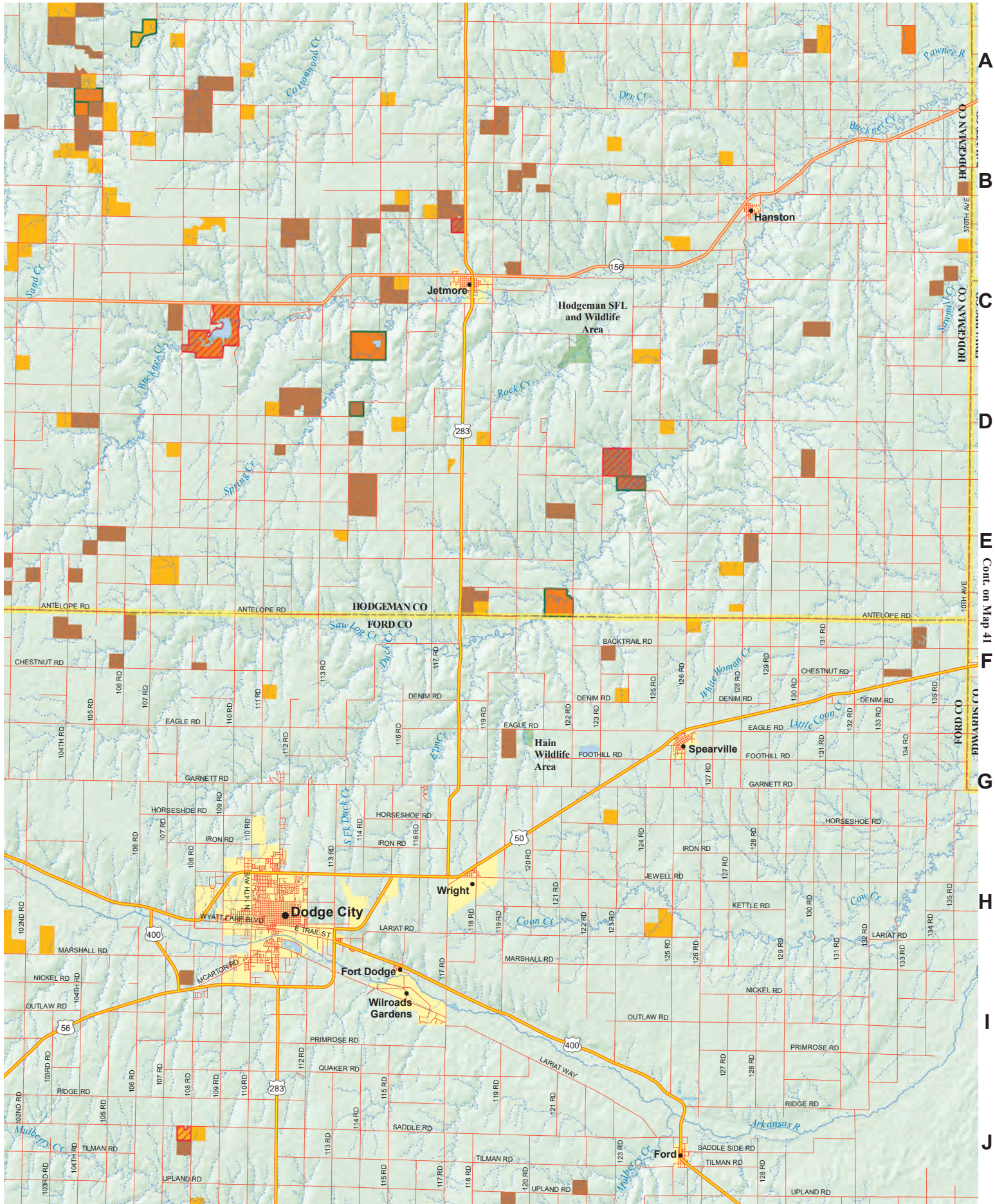
Cont. on Map 39



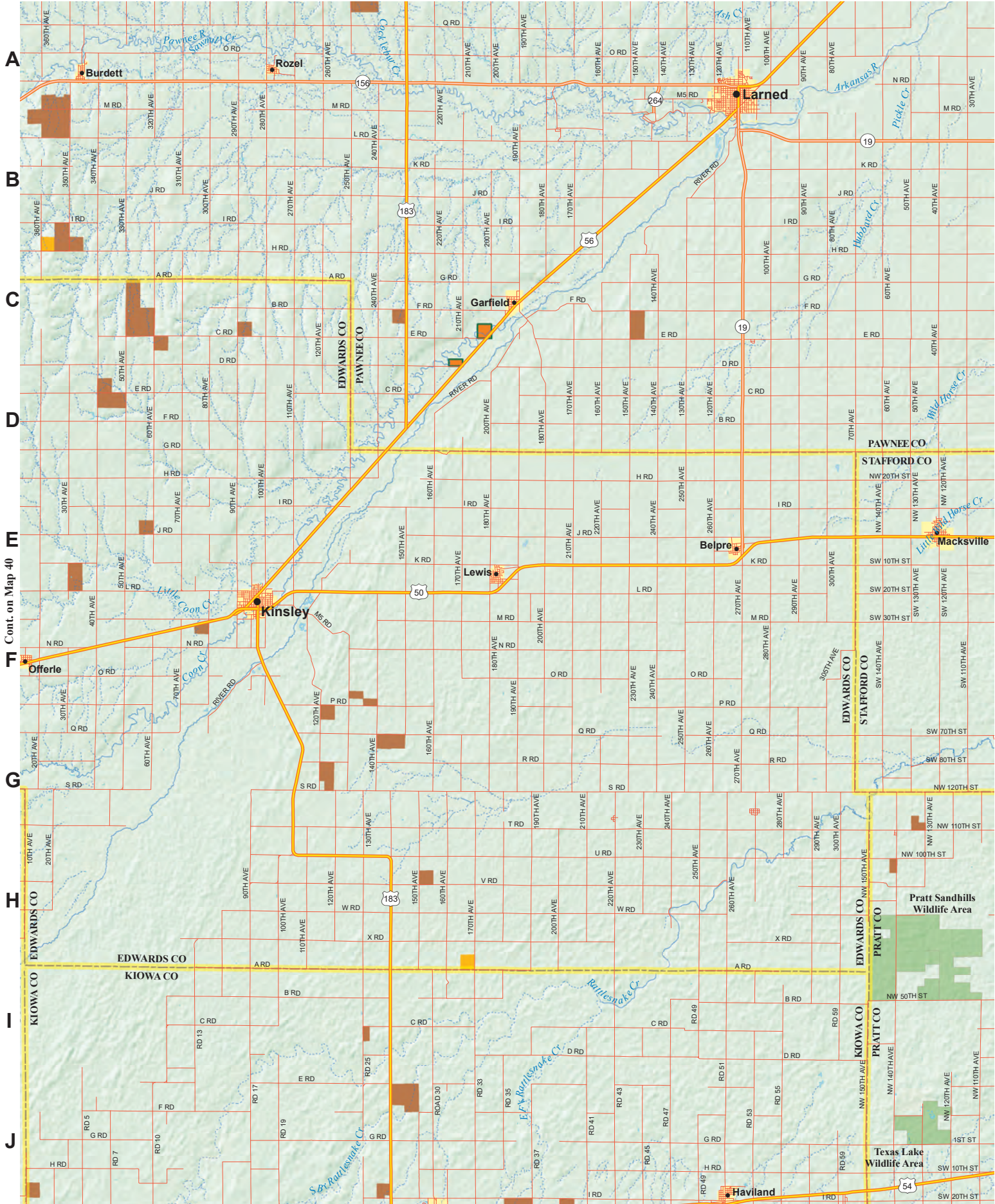


Cont. on Map 38





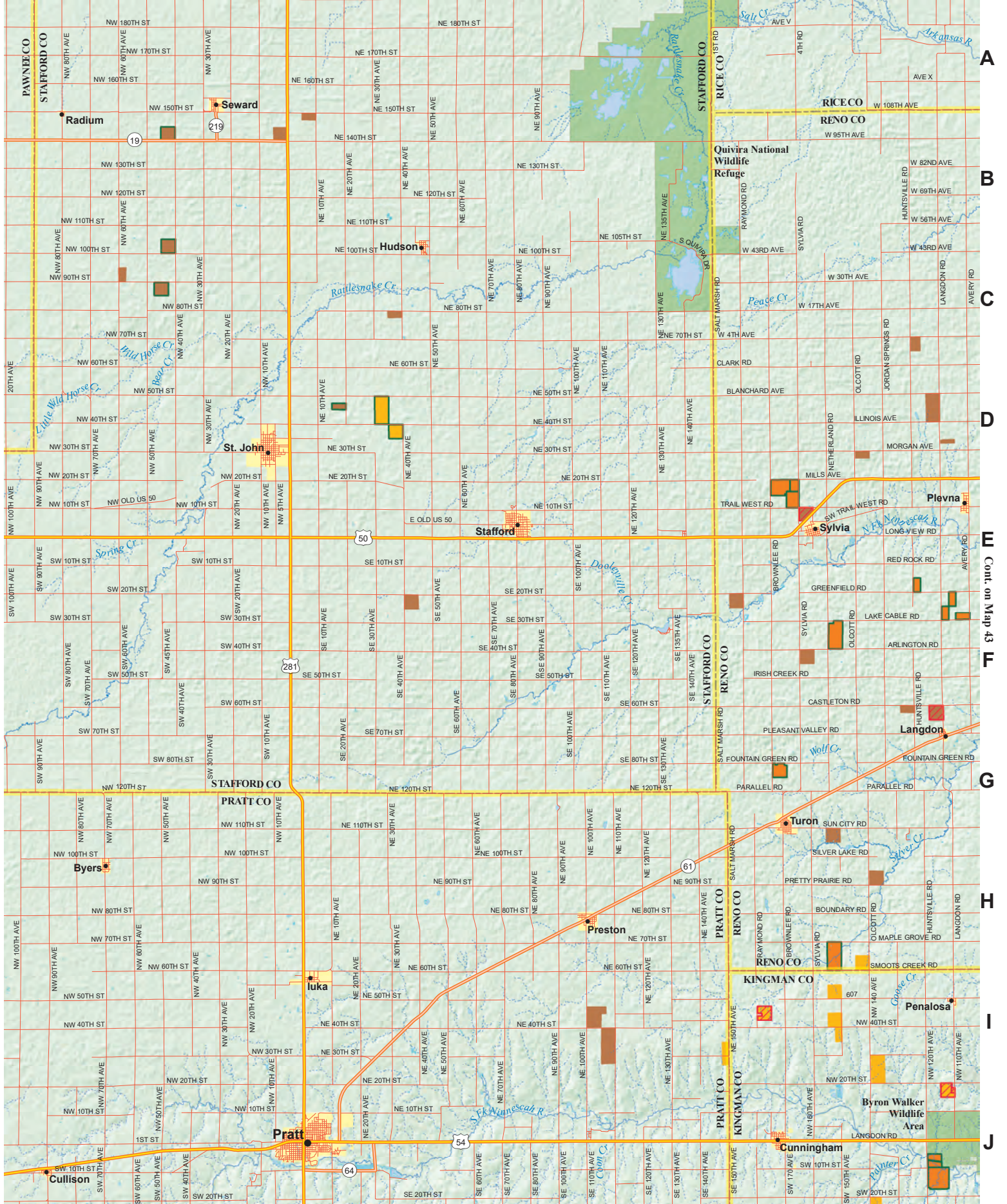




Cont. on Map 40

Cont. on Map 53





A  
B  
C  
D  
E  
F  
G  
H  
I  
J

Cont on Map 43



1

2

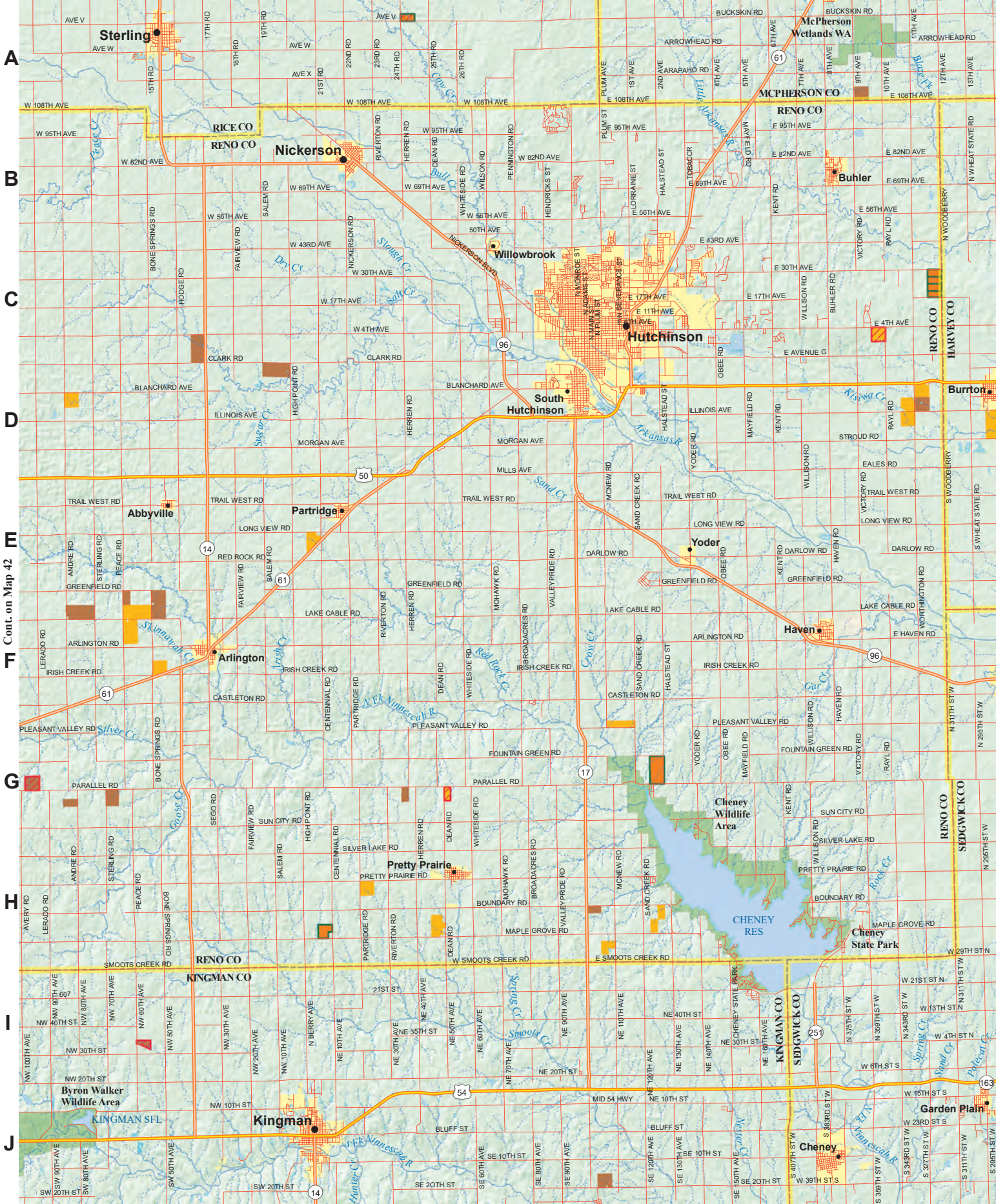
3

Cont. on Map 31

4

5

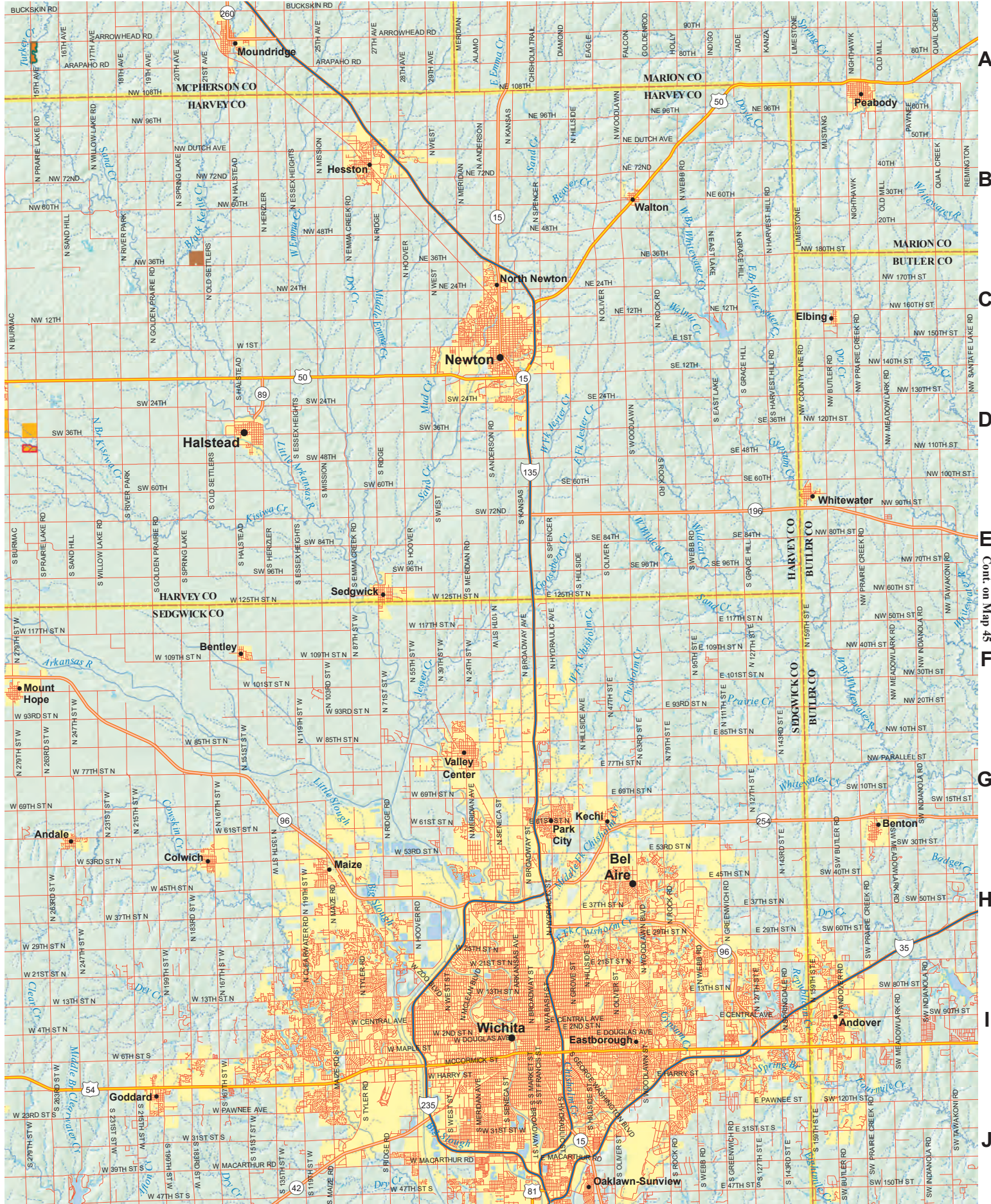
6



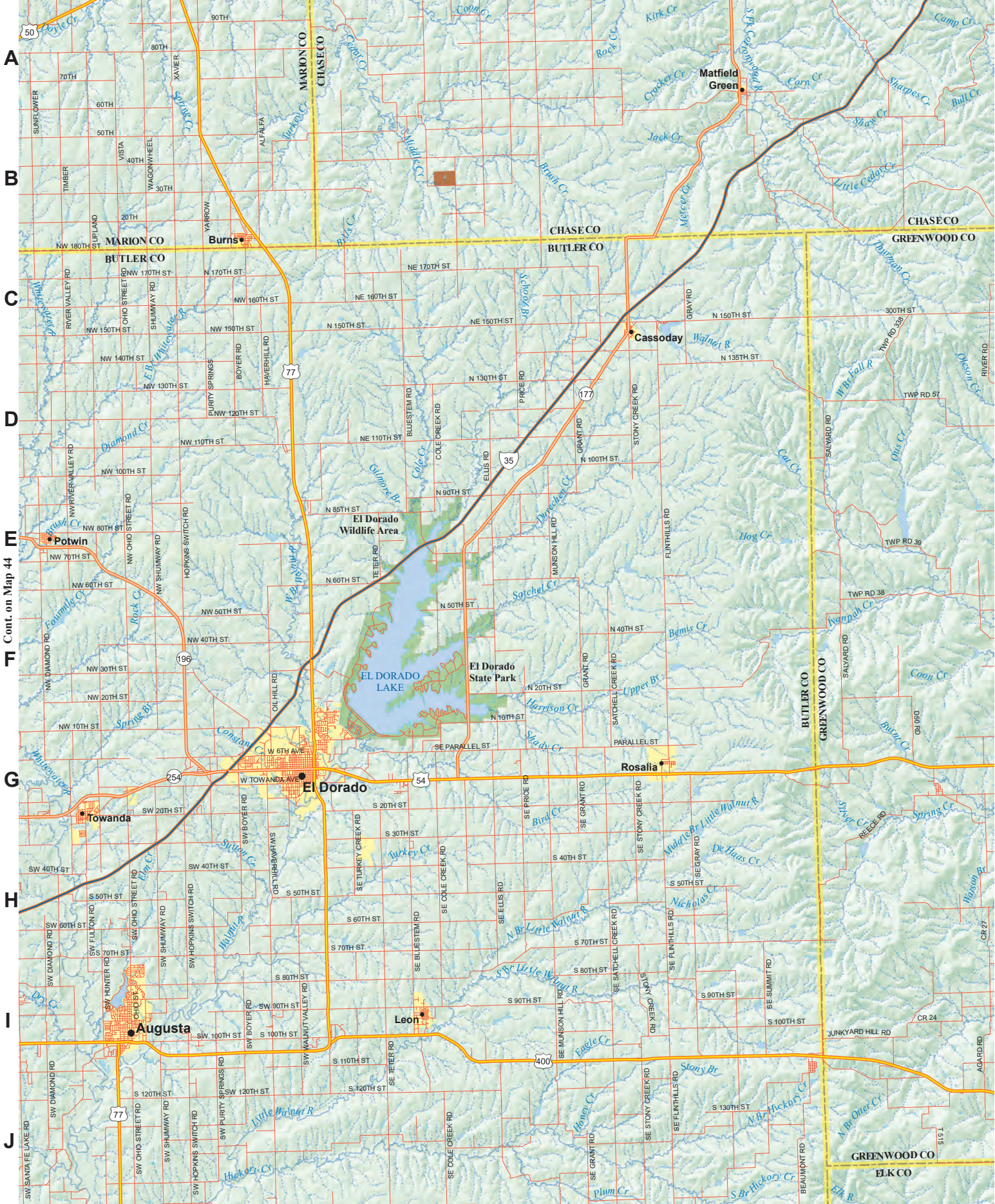
Cont. on Map 42

Cont. on Map 55

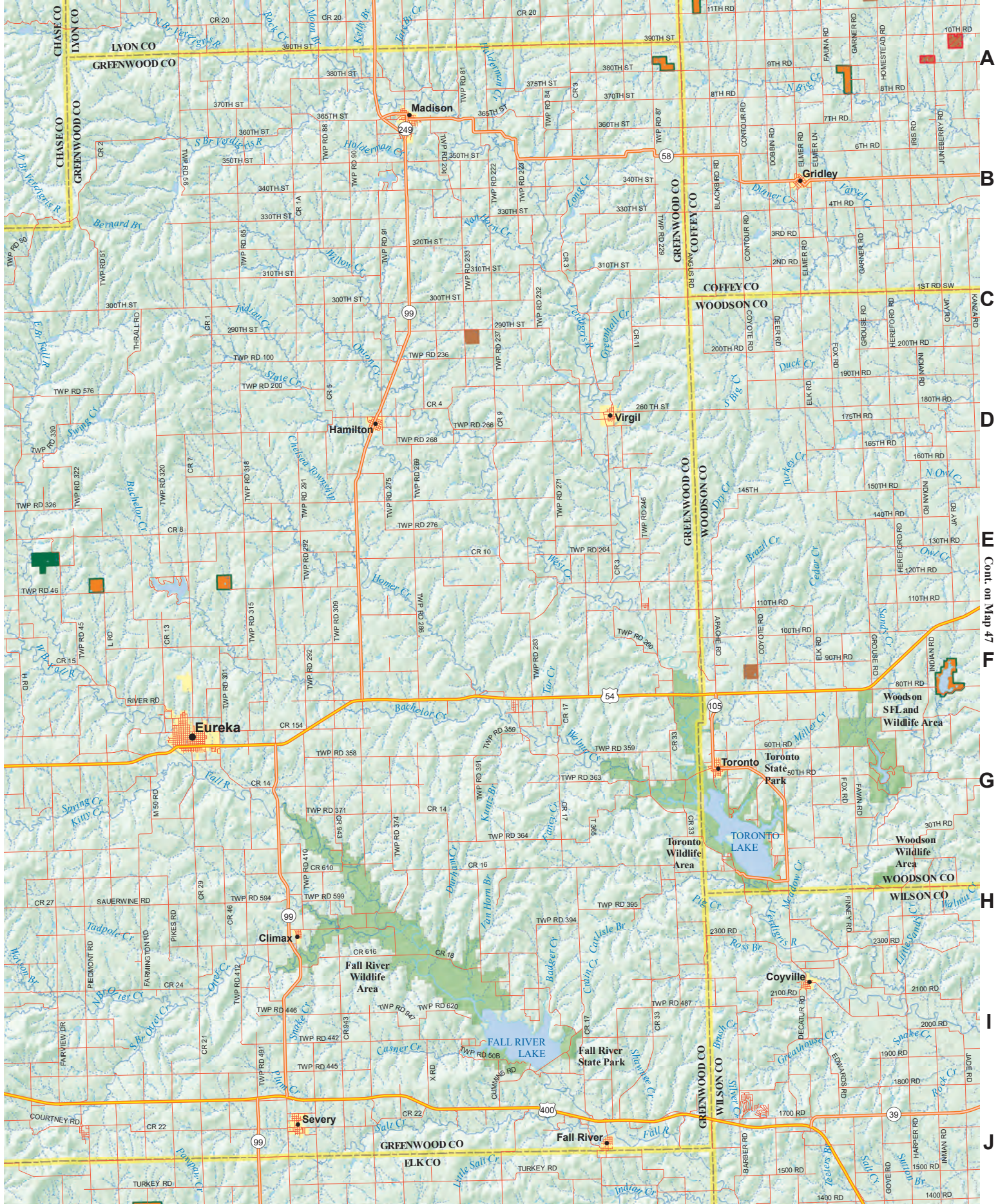




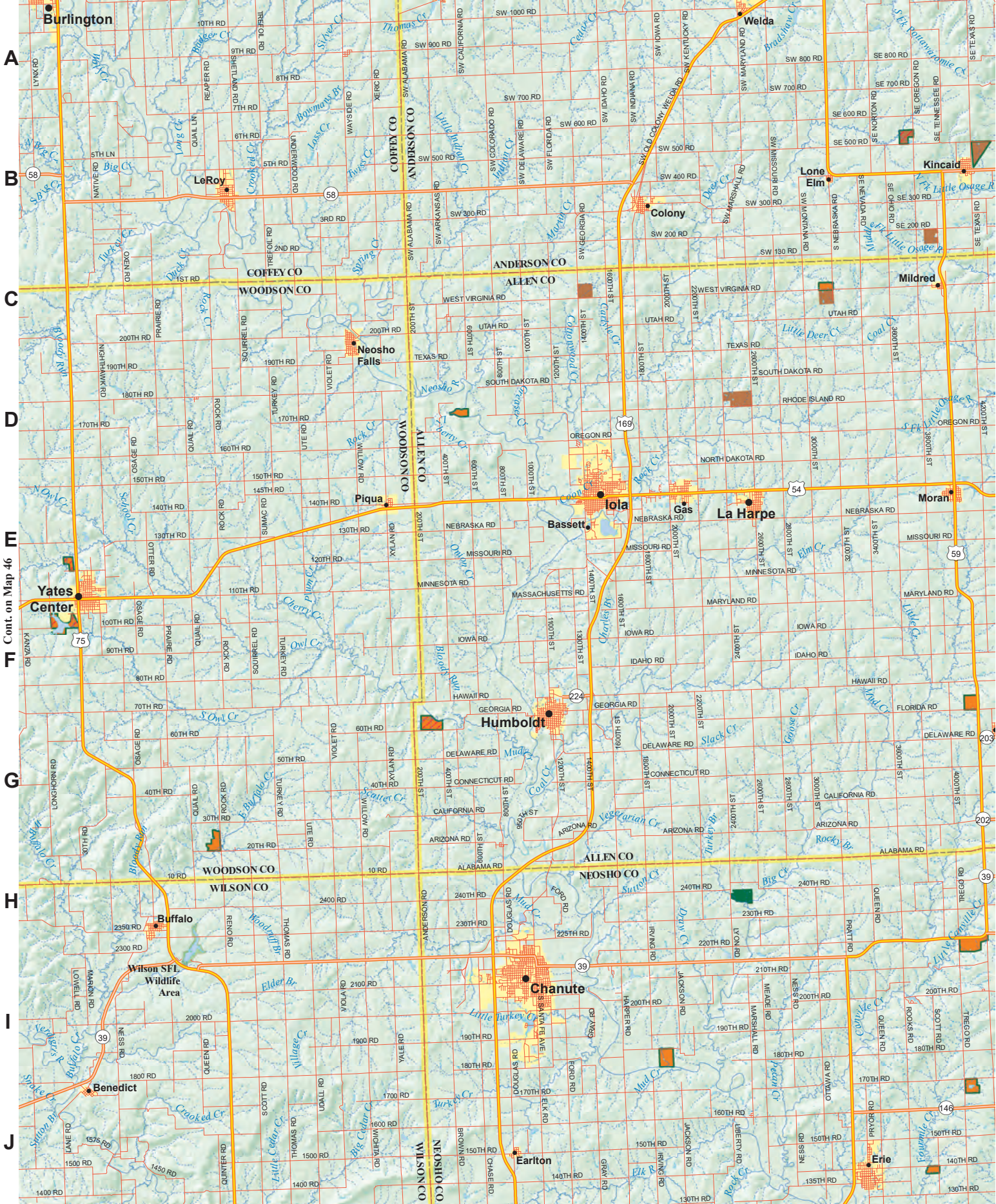






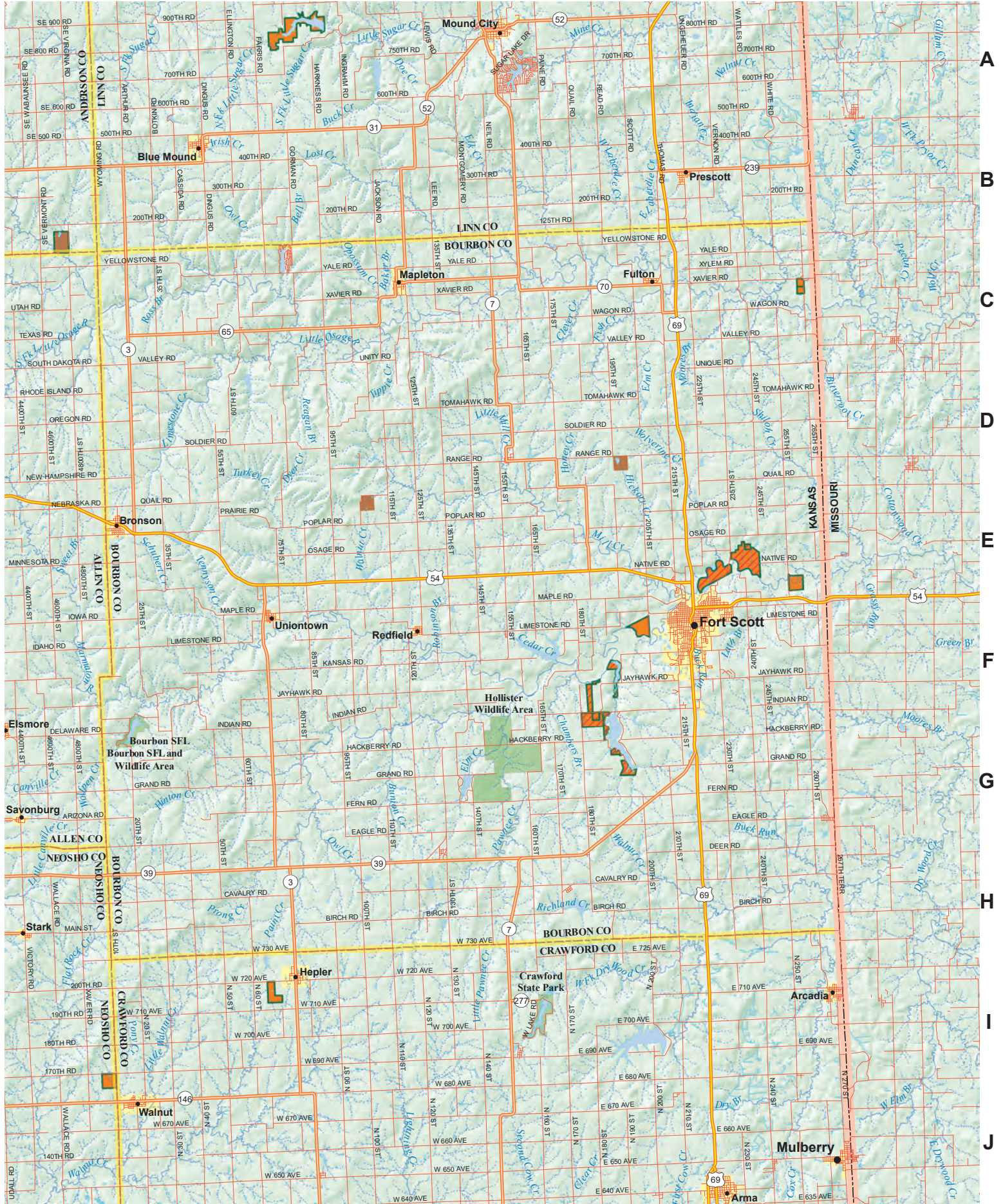




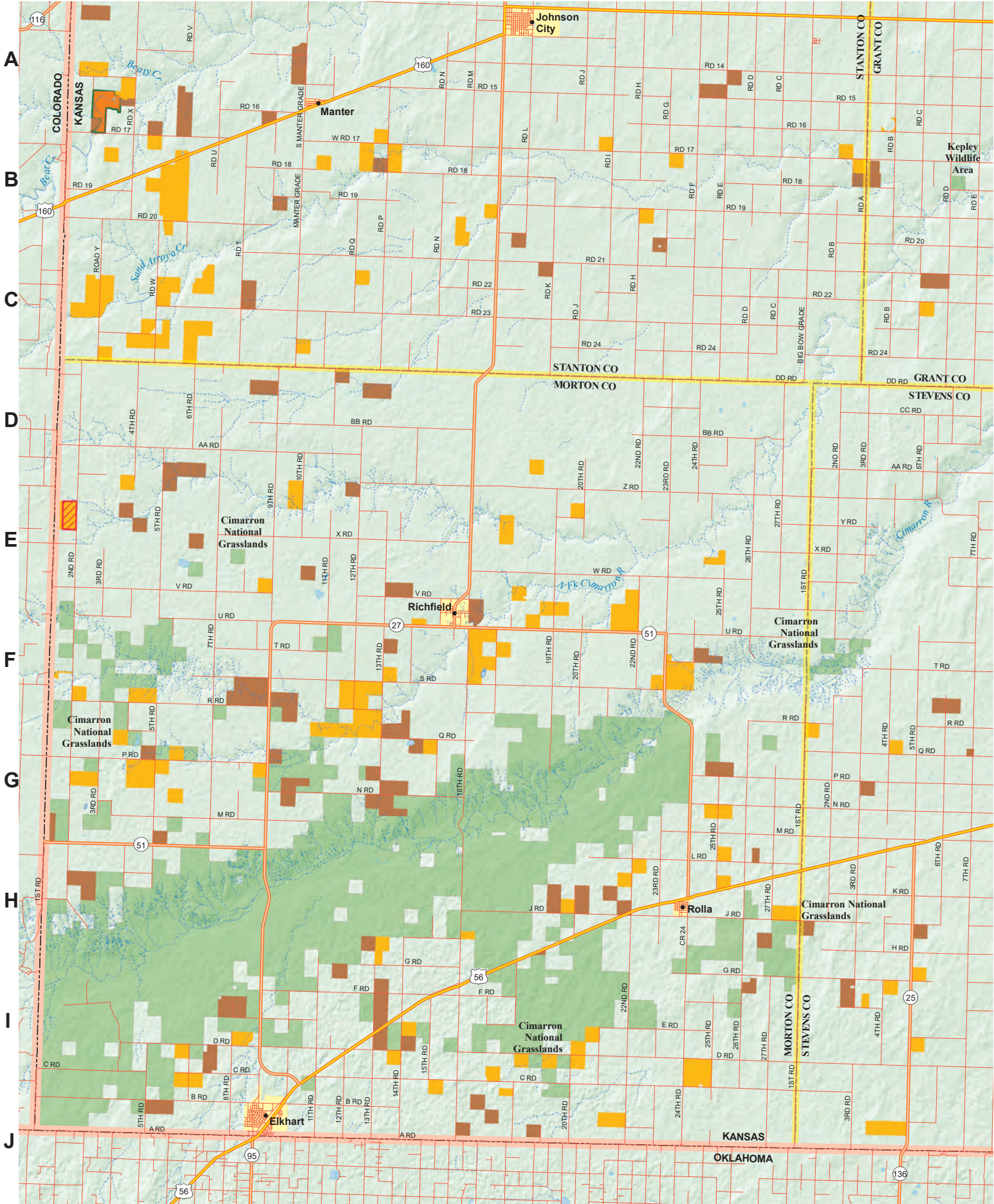


Cont. on Map 46





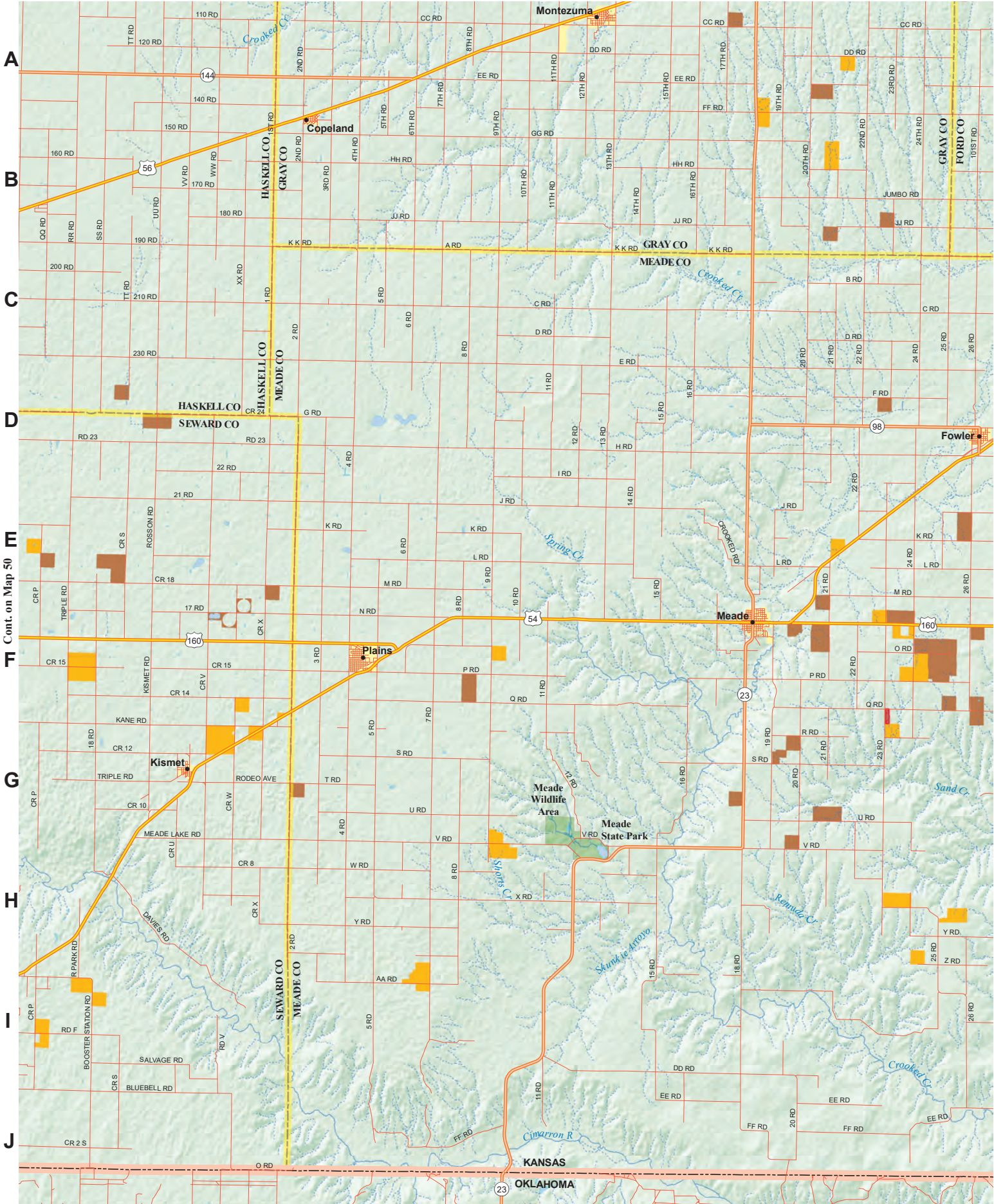






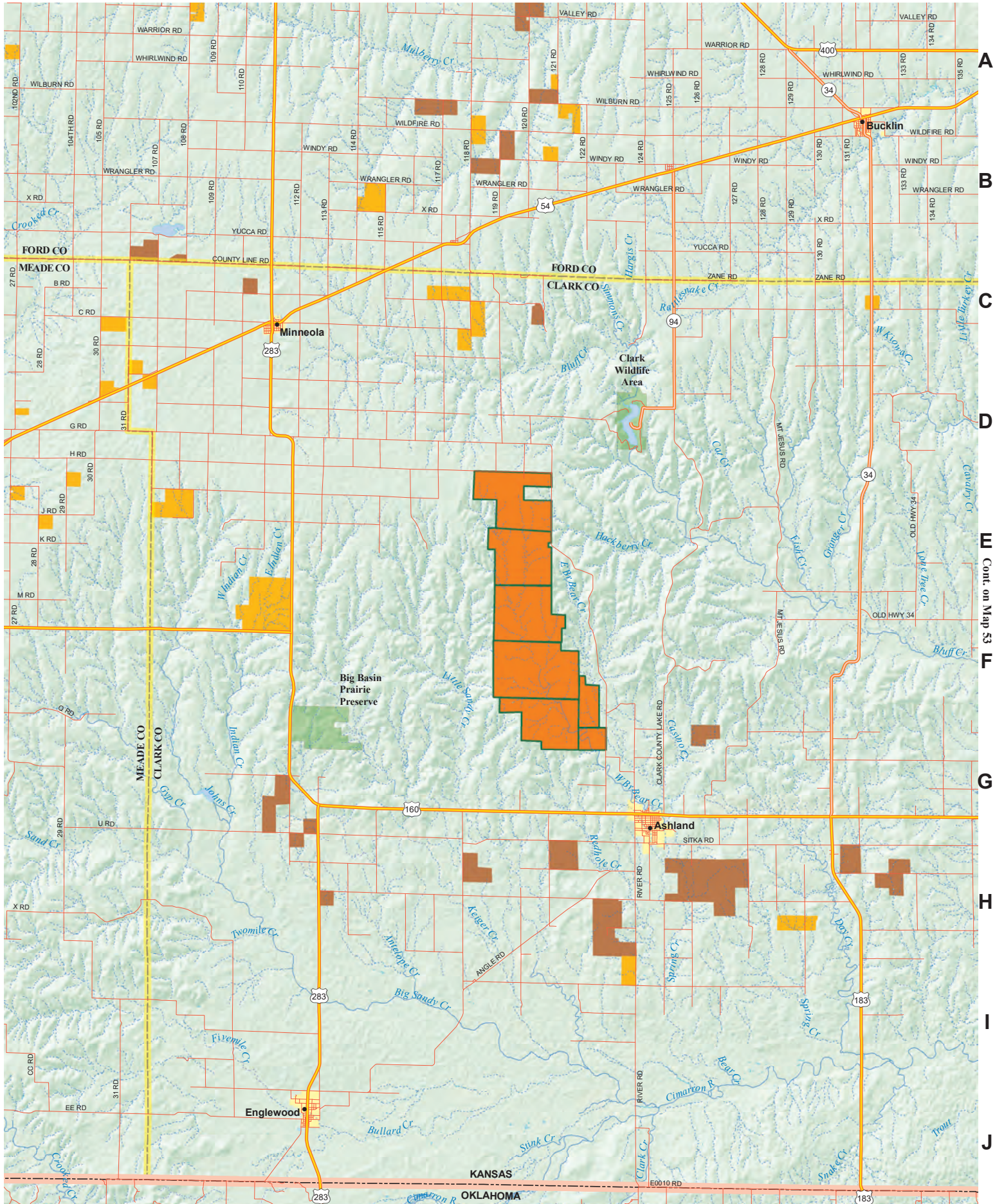






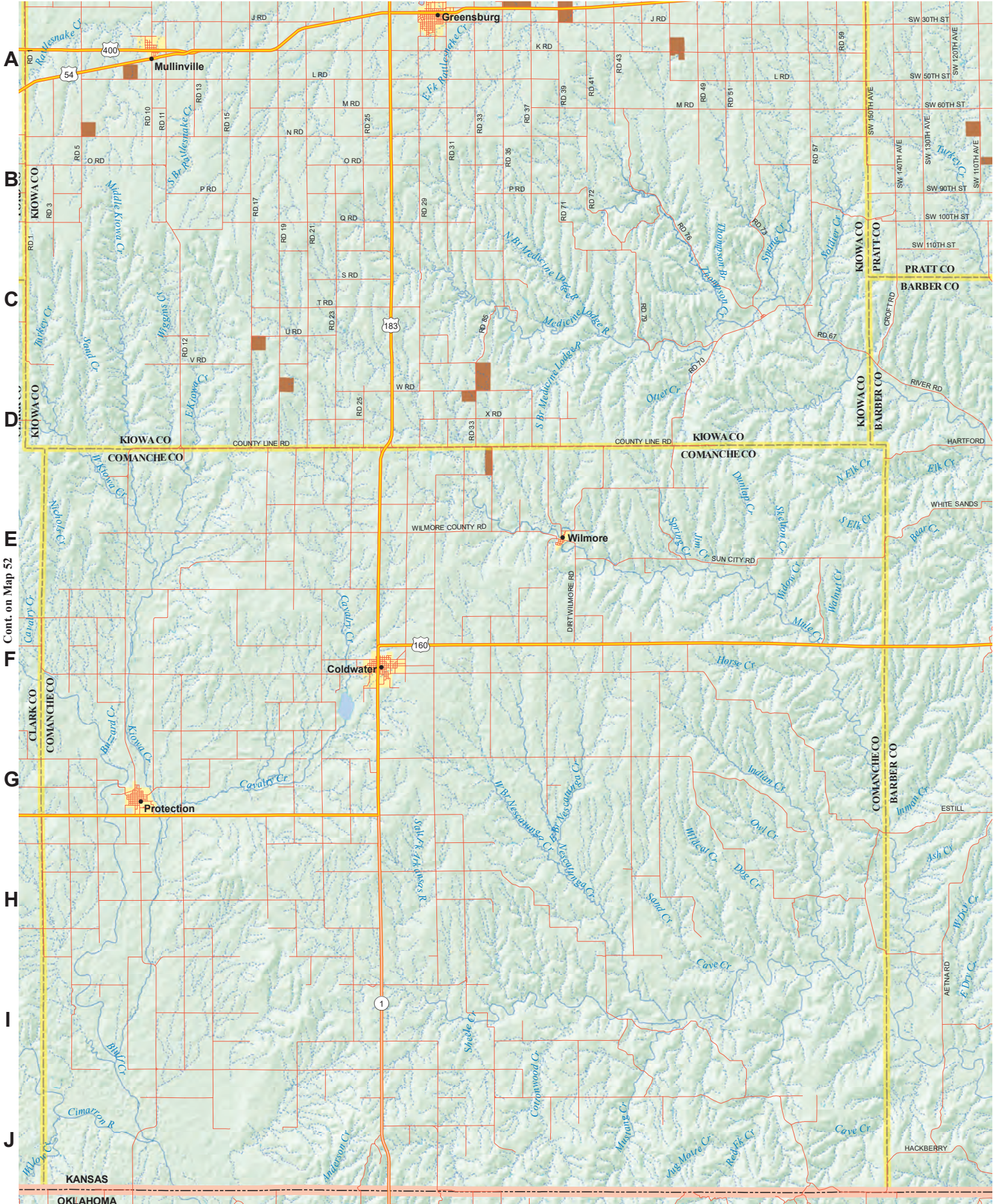
Cont. on Map 50





A  
B  
C  
D  
E  
F  
G  
H  
I  
J

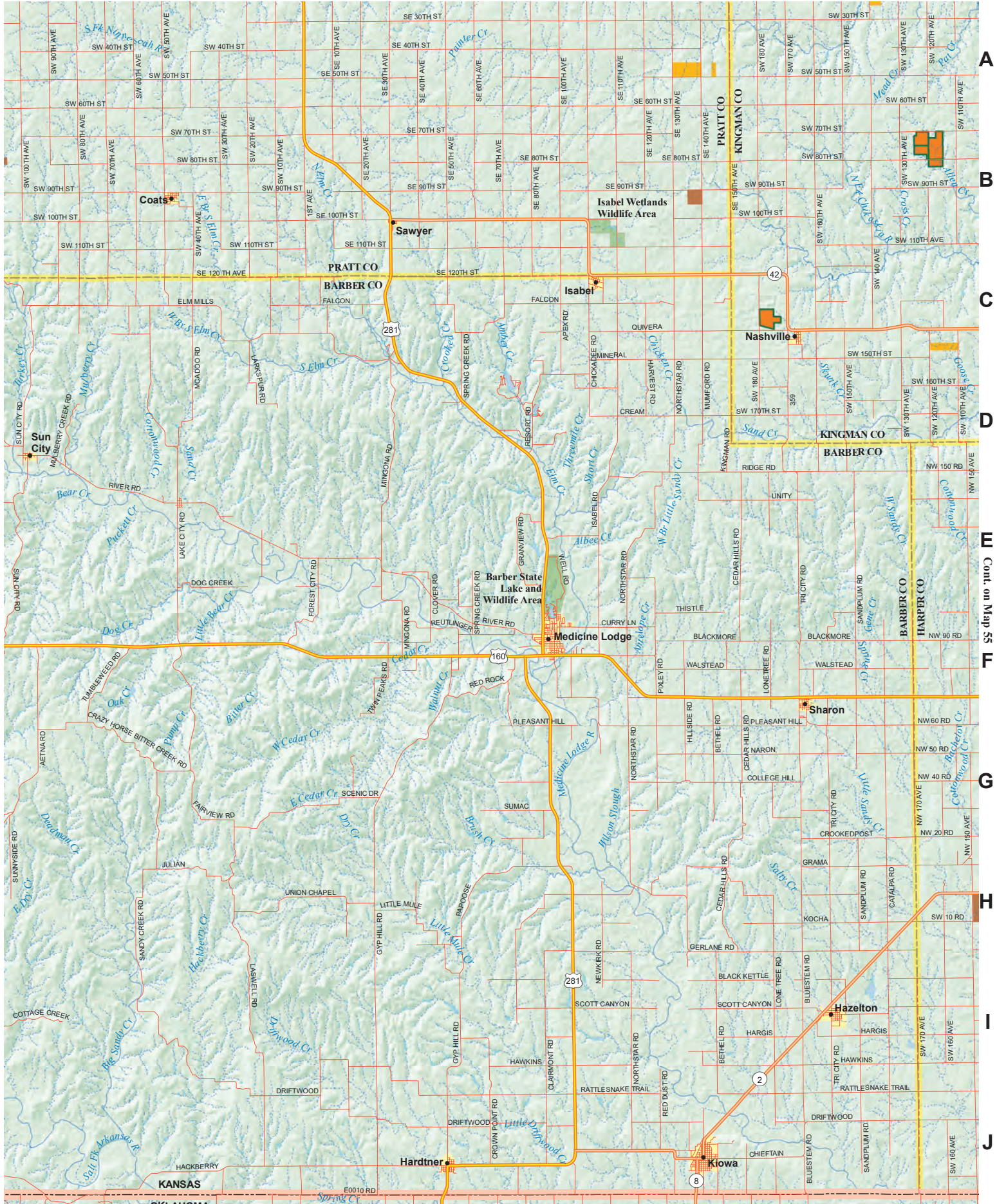




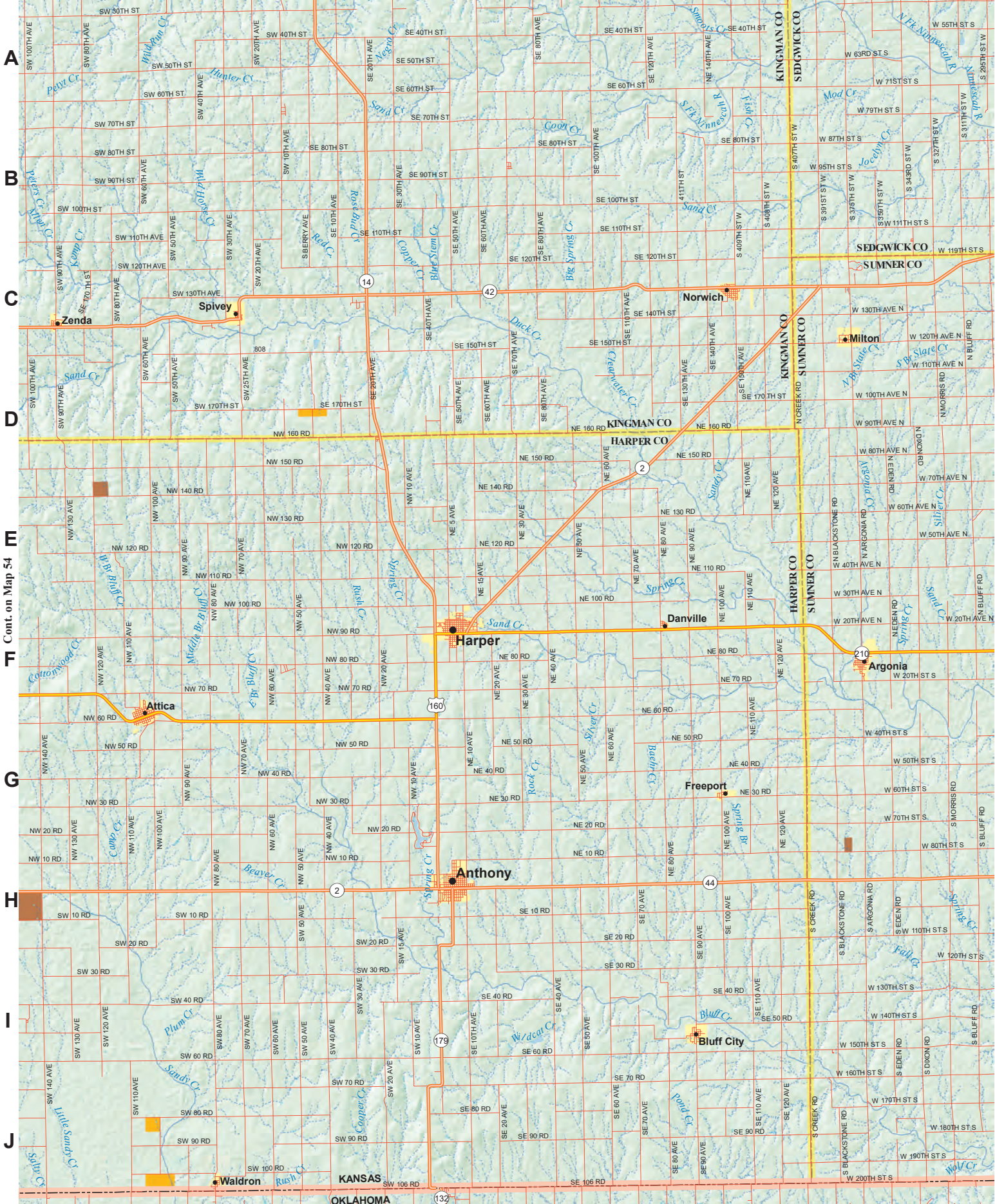
Cont. on Map 52

Cont. on Map 41



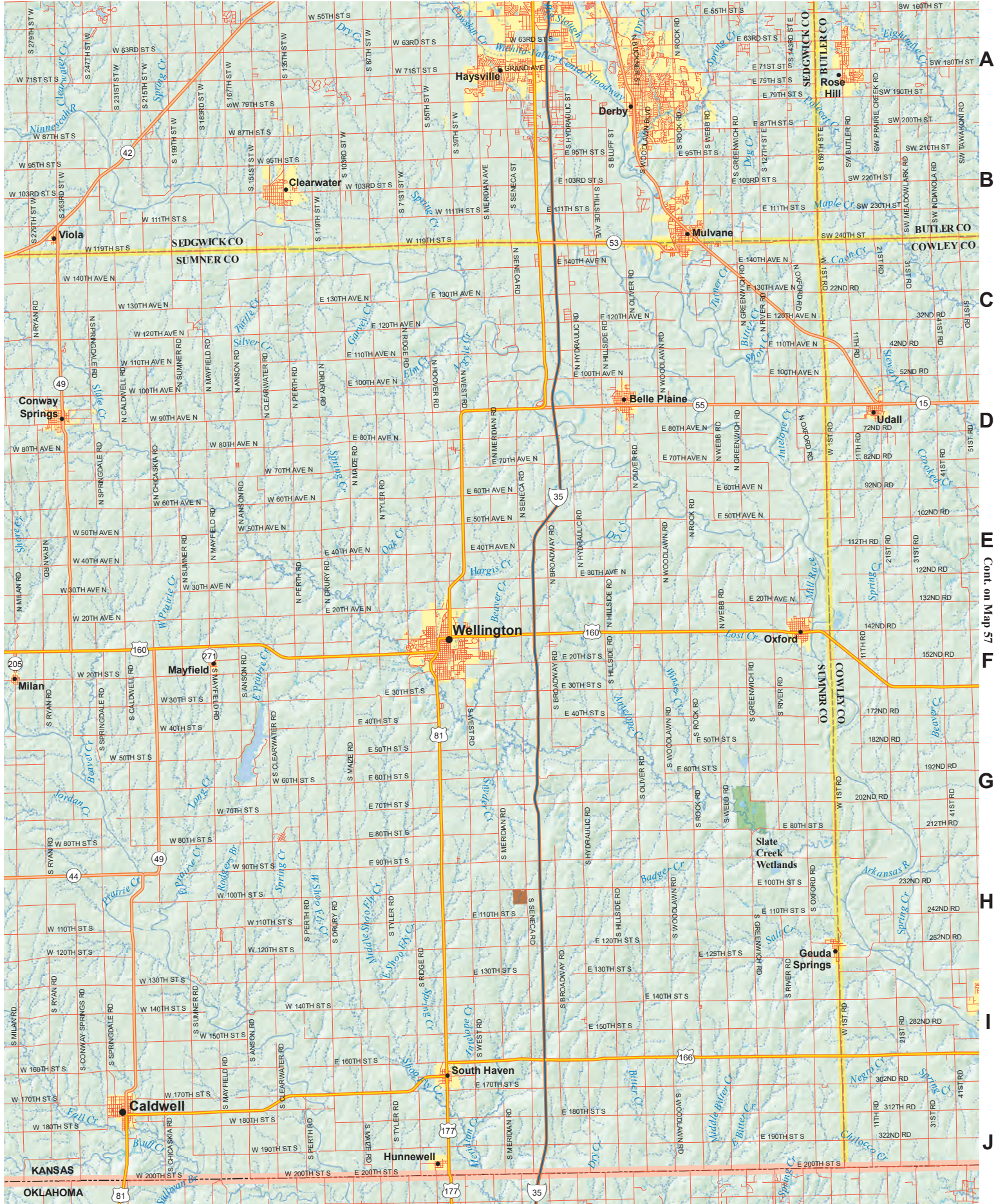






Cont. on Map 54





A  
B  
C  
D  
E  
F  
G  
H  
I  
J

Cont on Map 57



1

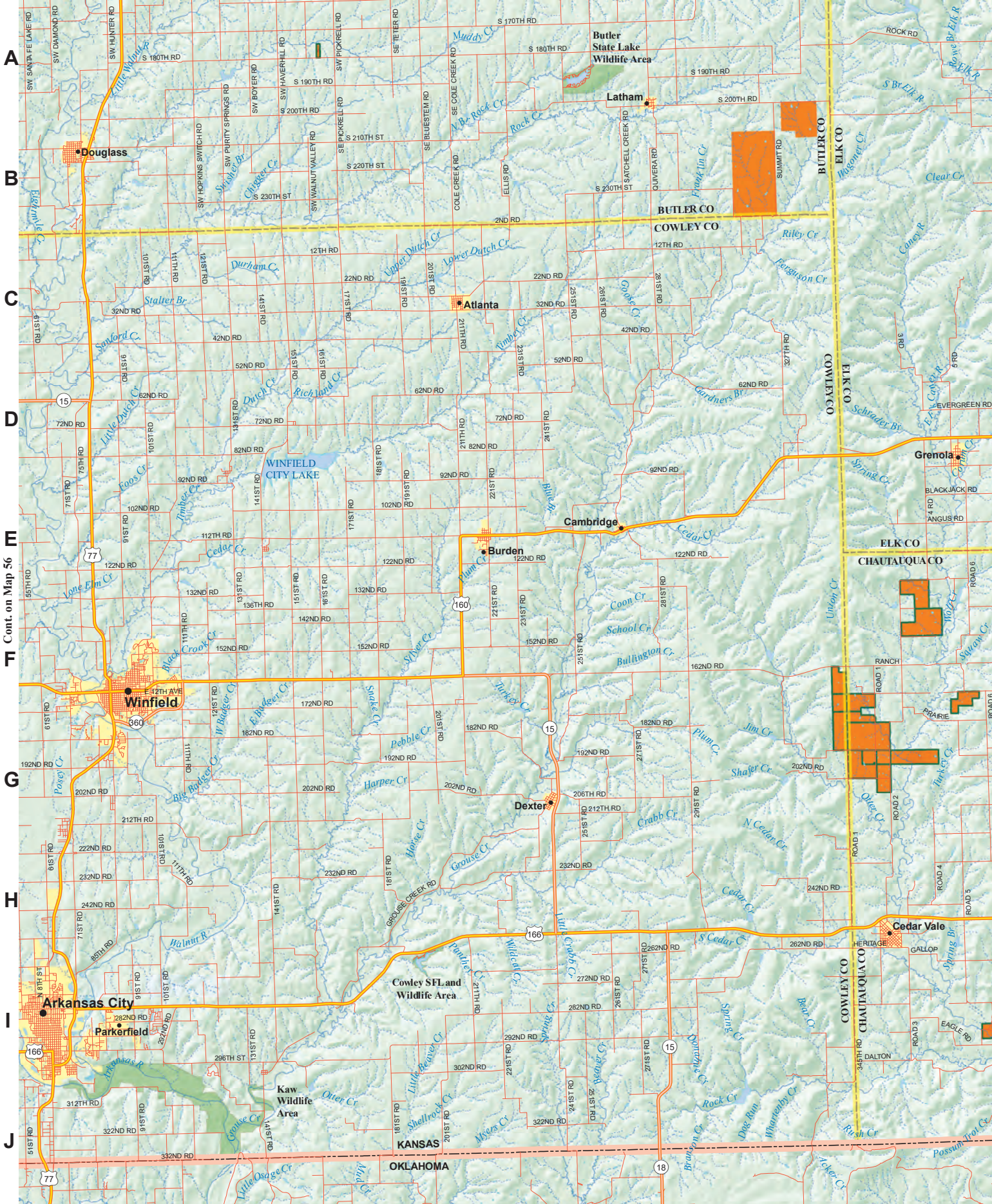
2

3 Cont. on Map 45

4

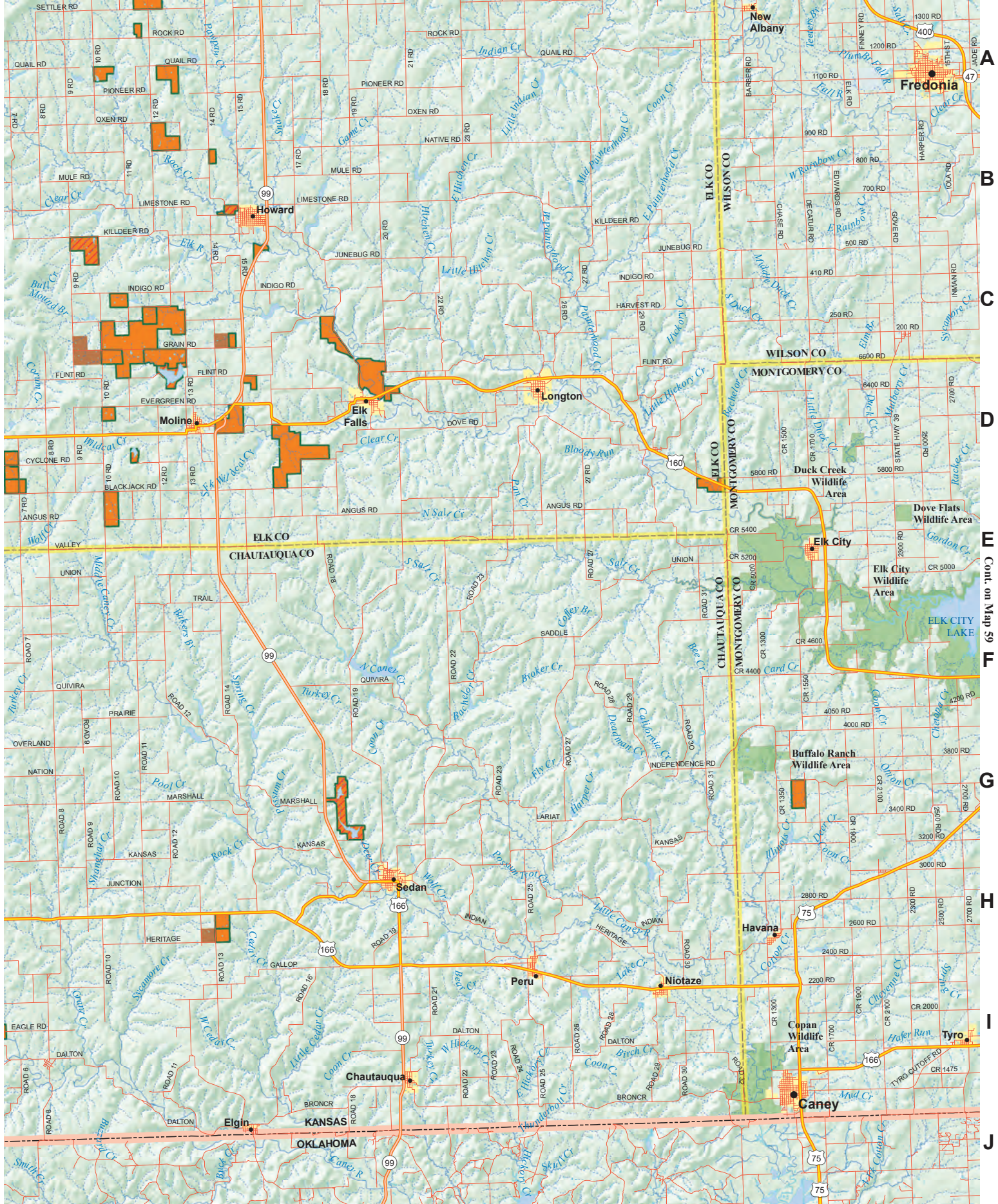
5

6



Cont. on Map 56

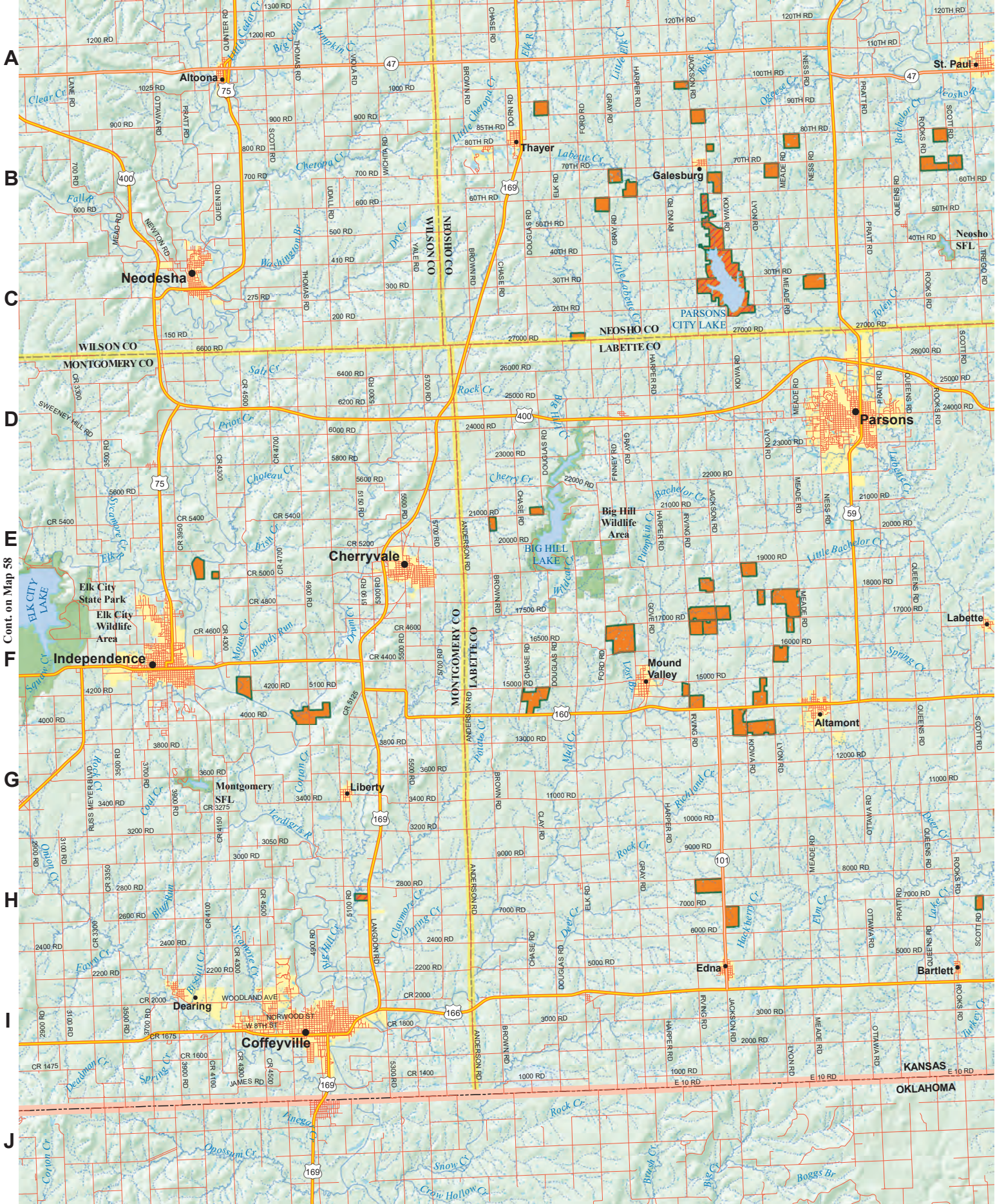




A  
B  
C  
D  
E  
F  
G  
H  
I  
J

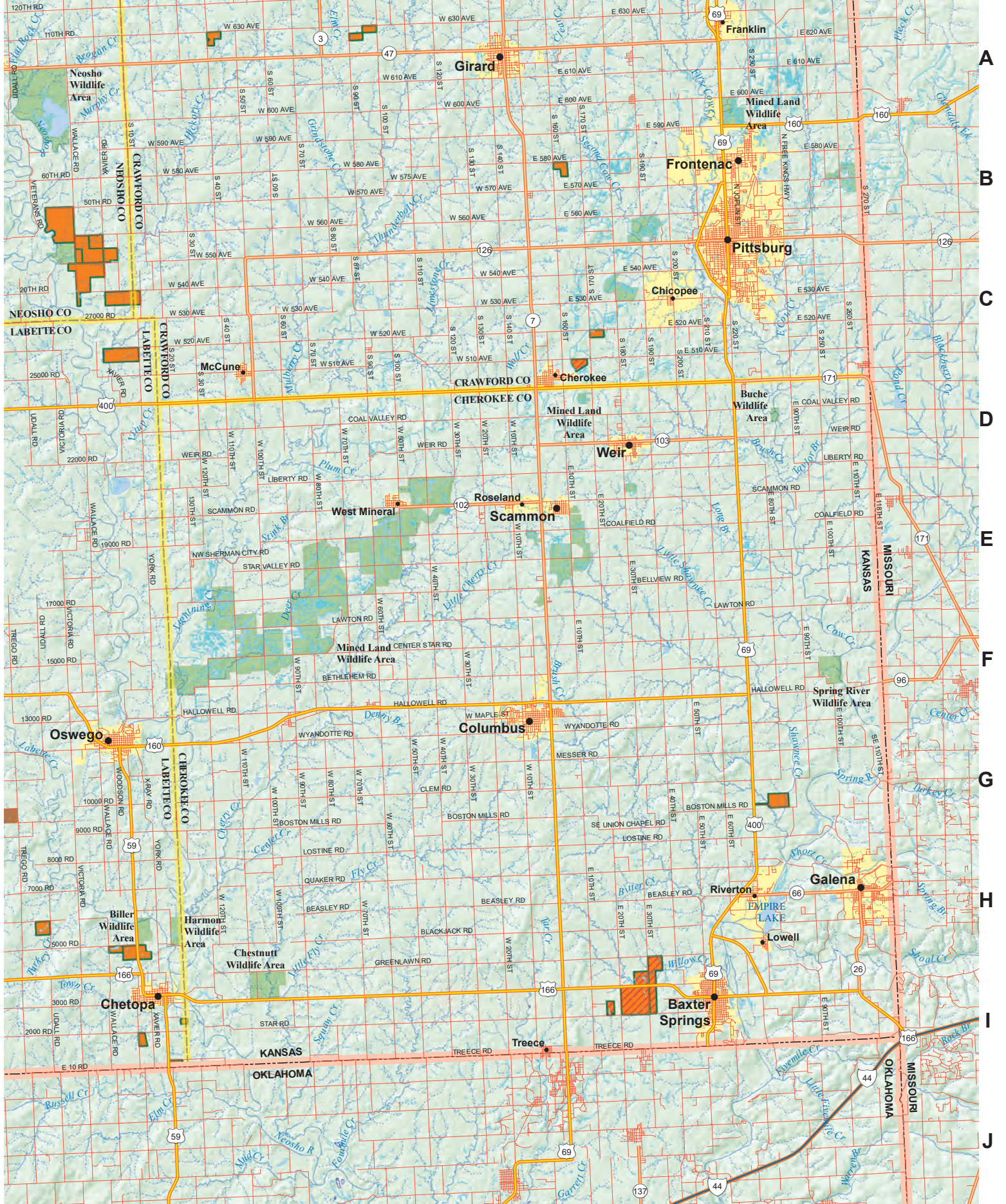
Cont. on Map 59






Cont. on Map 58





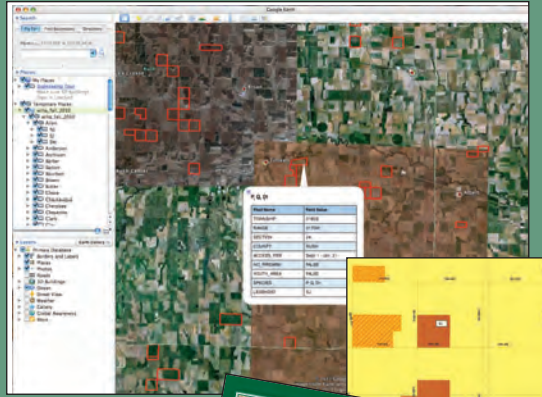


# Walk-In Hunting Access (WIHA) Program Resources




## Online WIHA Atlas

An electronic version of the printed atlas can be downloaded from the Hunting section of the department's website beginning mid-August.



## GPS Unit Mapping

Locate WIHA tracts using Garmin GPS, Google Earth and handheld devices capable of running Google Maps. Instruction and files available mid-August from the KDWPT website.



## Printed WIHA Atlas

Available at license vendors and KDWPT offices early September.

[www.ksoutdoors.com/wiha](http://www.ksoutdoors.com/wiha)

# Attention Landowners!



Earn extra dollars from your farm/ranch with the Walk-In Hunting Access (WIHA) program and the Fish Impoundments and Stream Habitat (FISH) program. Kansas Wildlife, Parks and Tourism (KDWPT) will lease CRP, standing cover crop, milo stubble, field borders, and river/creek habitat for fall hunting seasons and spring turkey hunting season. KDWPT also leases ponds and river/creek access for anglers.

### Highlights of the program:

- KDWPT pays you to allow hunting access on your land.
- KDWPT will post signs to inform users of property boundaries.
- KDWPT natural resource officers periodically patrol the land.
- Access by foot only. No vehicles allowed.
- State law limits normal liability.
- An atlas is printed showing all properties enrolled.

### WIHA/F.I.S.H. Application

I am interested in enrolling my property in the WIHA/F.I.S.H. programs. Send me more information.

Name: \_\_\_\_\_

Address: \_\_\_\_\_

City: \_\_\_\_\_

Day Phone: \_\_\_\_\_

Evening Phone: \_\_\_\_\_

Property is located in: \_\_\_\_\_

(County)

#### Send to:

Attn: FISH & WILDLIFE  
 Kansas Department of Wildlife, Parks and Tourism  
 512 SE 25th Ave.  
 Pratt, KS 67124



## GAME WARDENS

Anyone who finds evidence of wildlife crime should report it. Details of the crime and any other information, such as license tag numbers, dates, and times, should be noted. Local natural resource officers can be contacted through county sheriffs' offices or by phoning the department's **Operation Game Thief, 1-877-426-3843**.

**Do NOT use these numbers for general information calls. General information may be obtained by phoning the department's Information Section, (620) 672-5911, calling KDWP offices listed in this publication, or online at [www.ksoutdoors.com](http://www.ksoutdoors.com).**

If you're an active outdoorsman or woman, or just concerned about conservation in your area, get to know your local game wardens. They protect the resource in your area.

COUNTY . . . . .	OFFICER PHONE	COUNTY . . . . .	OFFICER PHONE	COUNTY . . . . .	OFFICER PHONE
Allen . . . . .	(620) 212-0183	Greenwood . . . . .	(620) 431-8775	Osborne . . . . .	(785) 243-0553
Anderson . . . . .	(620) 432-4869	Hamilton . . . . .	(620) 282-7009	Ottawa . . . . .	(785) 452-0478
Atchison . . . . .	(785) 256-1206	Harper . . . . .	(620) 727-6893	Pawnee . . . . .	(620) 770-9564
Barber . . . . .	(620) 770-9035	Harvey . . . . .	(316) 215-2119	Phillips . . . . .	(785) 342-7311
Barton . . . . .	(620) 770-6083	Haskell . . . . .	(620) 770-9521	Pottawatomie . . . . .	(785) 256-3603
Bourbon . . . . .	(620) 432-5058	Hodgeman . . . . .	(620) 450-7194	Pratt . . . . .	(620) 770-9035
Brown . . . . .	(785) 256-1202	Jackson . . . . .	(785) 256-3619	Rawlins . . . . .	(620) 260-1149
Butler . . . . .	(316) 215-2123	Jefferson (E1/2) . . . . .	(620) 450-7185	Reno . . . . .	(316) 215-2124
Chase . . . . .	(620) 340-5968	Jefferson (W1/2) . . . . .	(785) 256-3619	Republic . . . . .	(620) 770-9085
Chautauqua . . . . .	(620) 229-3104	Jewell . . . . .	(785) 250-7028	Rice . . . . .	(620) 242-4122
Cherokee . . . . .	(620) 431-8834	Johnson . . . . .	(785) 256-3611	Riley . . . . .	(785) 256-3614
Cheyenne . . . . .	(785) 342-7382	Kearny . . . . .	(620) 282-7009	Rooks . . . . .	(785) 342-7265
Clark . . . . .	(620) 262-7019	Kingman . . . . .	(620) 727-6893	Rush . . . . .	(620) 770-6083
Clay . . . . .	(785) 230-7148	Kiowa . . . . .	(620) 727-4822	Russell . . . . .	(620) 770-6148
Cloud . . . . .	(620) 770-9085	Labette . . . . .	(620) 875-2275	Saline . . . . .	(785) 452-0478
Coffey . . . . .	(785) 207-3151	Lane . . . . .	(620) 770-9014	Scott . . . . .	(620) 770-9014
Comanche . . . . .	(620) 727-4822	Leavenworth . . . . .	(785) 256-1206	Sedgwick . . . . .	(316) 215-2119
Cowley . . . . .	(620) 229-3104	Lincoln . . . . .	(785) 342-7276	Seward . . . . .	(620) 770-9523
Crawford (N1/2) . . . . .	(620) 432-5058	Linn . . . . .	(785) 230-3567	Shawnee . . . . .	(785) 230-4434
Crawford (S1/2) . . . . .	(620) 431-8834	Logan . . . . .	(620) 260-1149	Sheridan . . . . .	(785) 230-5960
Decatur . . . . .	(785) 230-5960	Lyon . . . . .	(620) 431-9873	Sherman . . . . .	(785) 342-7382
Dickinson . . . . .	(785) 256-3606	Marion . . . . .	(620) 727-3386	Smith . . . . .	(785) 250-7028
Doniphan . . . . .	(620) 450-7185	Marshall . . . . .	(785) 256-1207	Stafford . . . . .	(620) 770-9564
Douglas . . . . .	(785) 256-1204	McPherson . . . . .	(620) 242-4122	Stanton . . . . .	(620) 770-9521
Edwards . . . . .	(620) 770-9564	Meade . . . . .	(620) 262-7019	Stevens . . . . .	(620) 770-9523
Elk . . . . .	(620) 431-8775	Miami . . . . .	(785) 230-7538	Sumner . . . . .	(620) 326-1866
Ellis . . . . .	(620) 770-6148	Mitchell . . . . .	(785) 243-0553	Thomas . . . . .	(620) 260-1149
Ellsworth . . . . .	(785) 342-7276	Montgomery . . . . .	(620) 432-5057	Trego . . . . .	(785) 483-0504
Finney . . . . .	(620) 770-6218	Morris . . . . .	(620) 340-5968	Wabaunsee . . . . .	(785) 260-1954
Ford . . . . .	(620) 262-7019	Morton . . . . .	(620) 770-9523	Wallace . . . . .	(785) 342-7382
Franklin . . . . .	(785) 221-2694	Nemaha . . . . .	(785) 256-1202	Washington . . . . .	(785) 256-1207
Geary . . . . .	(785) 432-4869	Neosho N1/2 . . . . .	(620) 212-0183	Wichita . . . . .	(620) 770-9014
Gove . . . . .	(785) 483-0504	Neosho S1/2 . . . . .	(620) 875-2275	Wilson . . . . .	(620) 875-1976
Graham . . . . .	(785) 342-7265	Ness . . . . .	(620) 450-7194	Woodson . . . . .	(620) 875-1976
Grant . . . . .	(620) 770-9521	Norton . . . . .	(785) 342-7311	Wyandotte . . . . .	(785) 256-1206
Gray . . . . .	(620) 450-7194	Osage N1/2 . . . . .	(785) 260-1954		
Greeley . . . . .	(620) 282-7009	Osage S1/2 . . . . .	(620) 450-7264		

## AREA INFORMATION CONTACTS

### KANSAS DEPARTMENT OF WILDLIFE, PARKS and TOURISM

Office of the Secretary	(785) 296-2281
Pratt Operations Office	(620) 672-5911
Region 1 Office	(785) 628-8614
Region 2 Office	(785) 273-6740
Region 3 Office	(316) 683-8069
Chanute District Office	(620) 431-0380
Dodge City District Office	(620) 227-8609
Kansas City District Office	(913) 422-1314
Emporia Research Office	(620) 342-0658

### AREA and STATE PARK OFFICES

Cedar Bluff	(785) 726-3212
Cheney	(316) 542-3664
Cheyenne Bottoms	(620) 793-7730
Clinton	(785) 842-8562
Council Grove	(620) 767-5900
Crawford	(620) 362-3671
Cross Timbers	(620) 637-2213
Eisenhower	(785) 528-4102
El Dorado	(316) 321-7180
Elk City	(620) 331-6295
Fall River	(620) 637-2213
Glen Elder	(785) 545-3345
Hillsdale	(913) 783-4507
Kanopolis	(785) 546-2565

Lovewell	(785) 753-4971
Marais des Cygnes	(913) 352-8941
Meade	(620) 873-2572
Milford	(785) 238-3014
Mined Land	(620) 231-3173
Perry	(785) 246-3449
Pomona	(785) 828-4933
Prairie Dog/Norton	(785) 877-2953
Pratt Sandhills	(620) 672-5911
Sandsage Bison Range	(620) 276-8886
Scott	(620) 872-2061
Tuttle Creek	(785) 539-7941
Webster	(785) 425-6775
Wilson	(785) 658-2465

### FEDERAL WILDLIFE AREAS

Cimarron Grasslands	(620) 697-4621
Flint Hills NWR	(620) 392-5553
Marais des Cygnes NWR	(913) 352-8956
Quivira NWR	(620) 486-2393
Kirwin NWR	(785) 543-6673
Ft Riley	(785) 239-6211

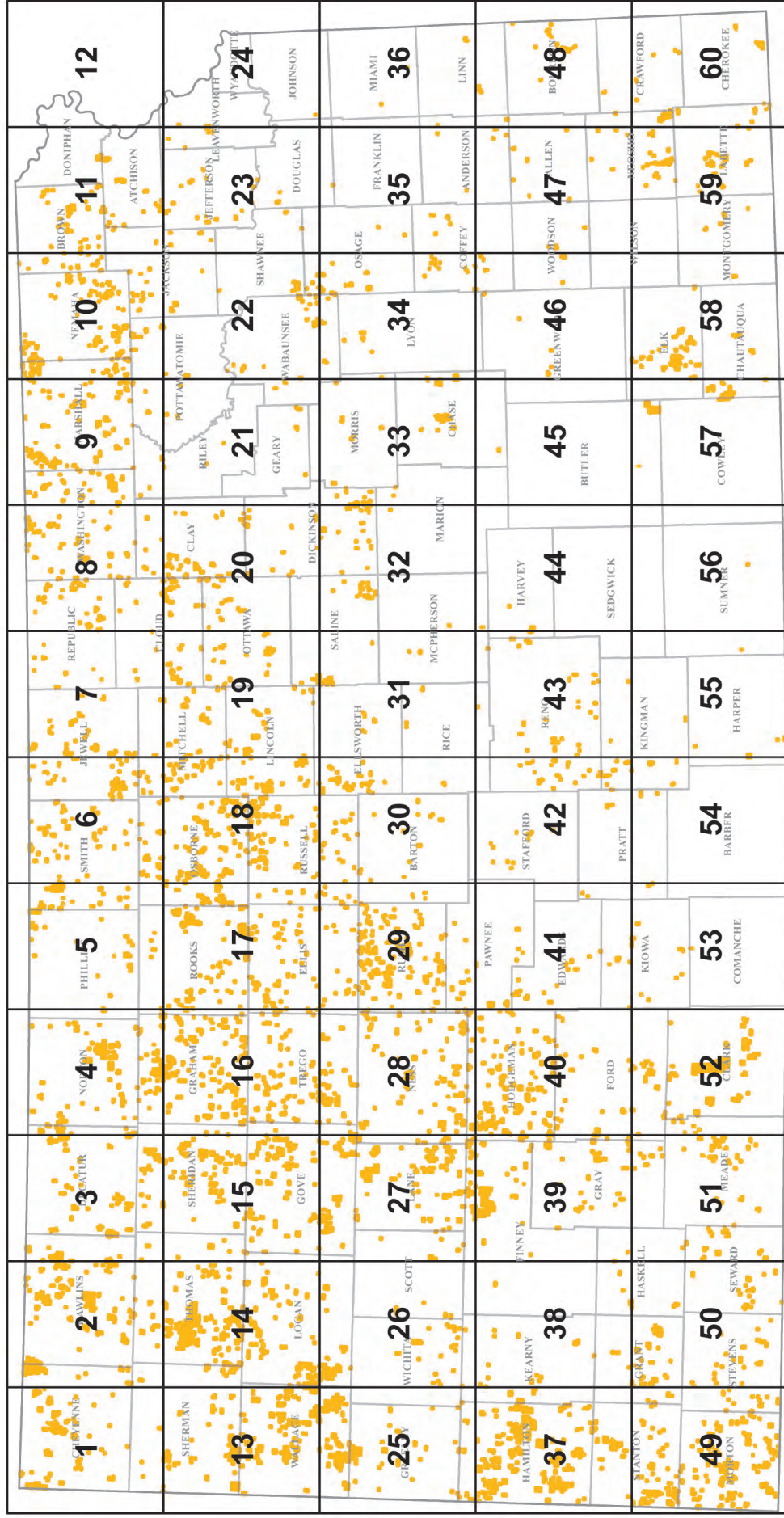
### CORPS OF ENGINEERS

Big Hill Reservoir	(620) 336-2741
Clinton Reservoir	(785) 843-7665
Council Grove Reservoir	(620) 767-5195
El Dorado Reservoir	(316) 321-9974
Elk City Reservoir	(620) 336-2741
Fall River Reservoir	(620) 658-4445
Hillsdale Reservoir	(913) 783-4366
John Redmond Reservoir	(620) 364-8614
Kanopolis Reservoir	(785) 546-2294
Marion Reservoir	(620) 382-2101
Melvern Reservoir	(785) 549-3318
Milford Reservoir	(785) 238-5714
Perry Reservoir	(785) 597-5144
Pomona Reservoir	(785) 453-2202
Toronto Reservoir	(620) 658-4445
Tuttle Creek Reservoir	(785) 539-8511
Wilson Reservoir	(785) 658-2551

This program receives federal financial assistance from the U.S. Fish and Wildlife Service. Under Title VI of the Civil Rights Act of 1964, Section 504 of the Rehabilitation Act of 1973, Title II of the Americans with Disabilities Act of 1990, the Age Discrimination Act of 1975, Title IX of the Education Amendments of 1972, the U.S. Department of the Interior and its bureaus prohibit discrimination on the bases of race, color, national origin, age, disability or sex (in educational programs). If you believe that you have been discriminated against in any program, activity or facility, or if your desire further information please write to: U.S. Fish and Wildlife Service, Officer for Diversity and Civil Rights Programs, External Programs, 4040 North Fairfax Drive, Suite 130 Arlington, VA 22203 08/18



# INDEX TO KANSAS HUNTING ATLAS MAP PAGES



● KDWPT WALK-IN HUNTING ACCESS LOCATIONS